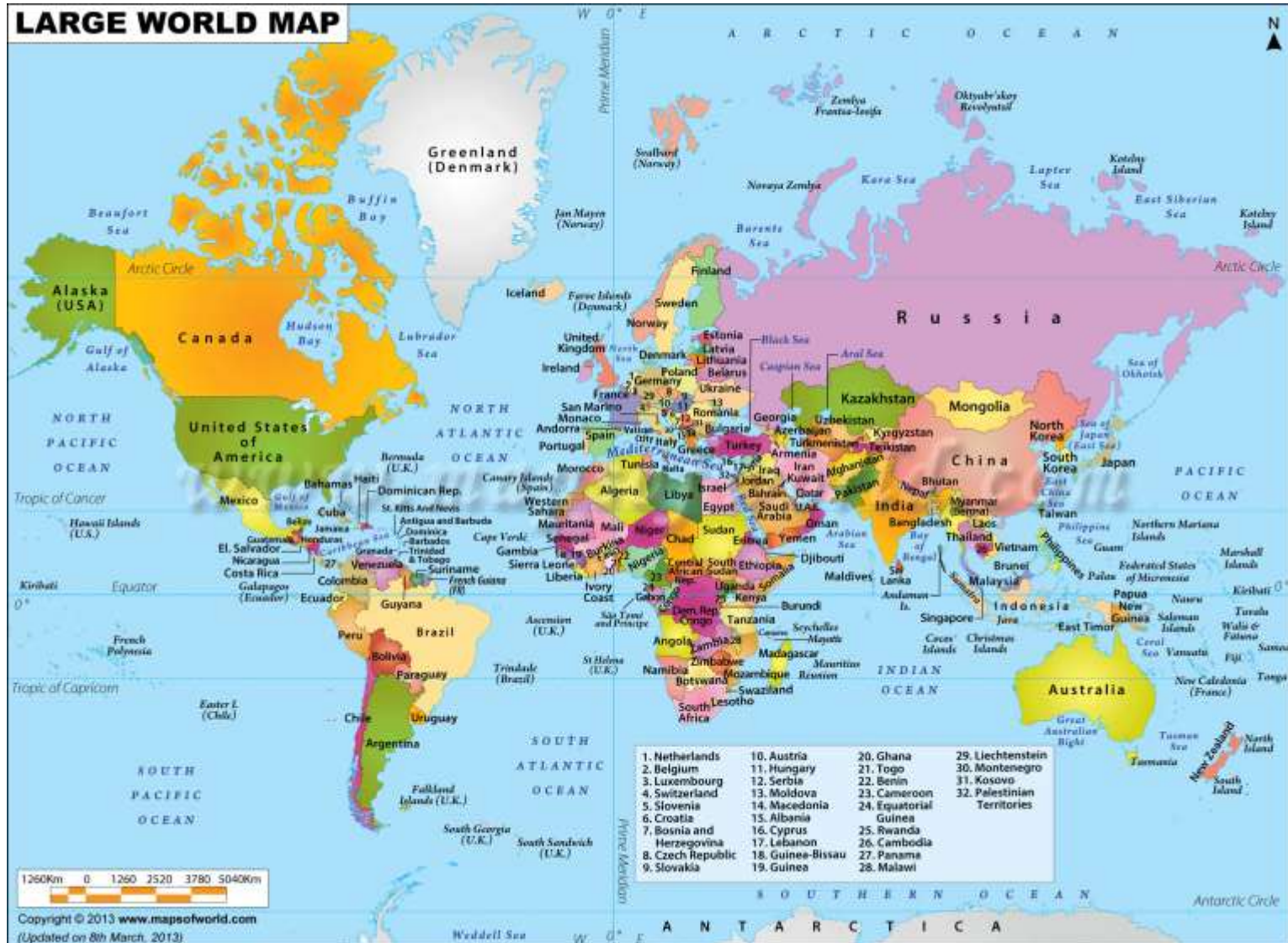


LOCATION OF COUNTRIES IN THE WORLD MAP



There are 234 countries with their total population of 71,143,112,051 or 7.11 Billion. These countries have been divided into 14 parts and position with regard to population is as under: -

1. 2 countries at Sl. No. 1, 2 have population more than 1000 M or 36.5% of the world population.
2. 9 countries Sl. No. 3 to 11 have a total population of 1655 M or 23.25 % of the world population.
3. 15 countries Sl. No. 12 to 26 have a total population of 1069 M or 15.04% of the world population.
4. 20 countries Sl. No. 27 to 46 have a total population of 721 M or 10.09% of the world population.
5. 41 countries Sl. No. 47 to 87 have a total population of 655 M or 9.22% of the World population.
6. 31 countries Sl. No. 88 to 118 have a total population of 220 M or 3.08% of the world population.
7. 40 countries Sl. No. 119 to 158 have a total population of 117 M or 1.64% of the world population.
8. 13 countries Sl. No. 159 to 171 have a total population of 40 M or 0.56% of the world population.
9. 15 countries Sl. No. 172 to 186 have a total population of 5 M or 0.069% of the world population.
10. 12 countries Sl. No. 187 to 198 have a total population of .099 M or 0.0014% of the world population.
11. 14 countries Sl. No. 199 to 212 have a total population of 0.97 M or 0.0136% of the world population.
12. 12 countries Sl. No. 213 to 224 have a total population of 0.39 M or 0.0055% of the world population.
13. 18 countries Sl. No. 225 to 234 have a total population of 0.10 M or 0.0014% of the world population.

S.N	Country (or dependent territory)	Population	Date	% of world pop.
	World	7,117,800,000	Oct. 15, 2013	100%
1	China	1,360,500,000	Oct. 15, 2013	19.1%
2	India	1,235,150,000	Oct. 15, 2013	17.4%
3	United States	316,862,000	Oct. 15, 2013	4.45%
4	Indonesia	237,641,326	May 1, 2010	3.34%
5	Brazil	201,032,714	July 1, 2013	2.82%
6	Pakistan	184,516,000	Oct. 15, 2013	2.59%
7	Nigeria	173,615,000	July 1, 2013	2.44%
8	Bangladesh	152,518,015	July 16, 2012	2.14%
9	Russia	143,500,000	August 1, 2013	2.02%
10	Japan	127,270,000	Sep. 1, 2013	1.79%
11	Mexico	118,395,054	July 1, 2013	1.66%
12	Philippines	98,503,000	Oct. 15, 2013	1.38%
13	Vietnam	88,780,000	July 1, 2012	1.25%
14	Ethiopia	86,613,986	July 1, 2013	1.22%
15	Egypt	83,661,000	January 1, 2013	1.18%
16	Germany	80,523,700	Dec. 31, 2012	1.13%
17	Iran	76,977,000	Oct. 15, 2013	1.08%
18	Turkey	75,627,384	Dec. 31, 2012	1.06%
19	Democratic	67,514,000	July 1, 2013	0.95%
20	Thailand	65,926,261	Sep. 1, 2010	0.93%
21	France^[9]	65,776,000	Sep. 1, 2013	0.92%
22	United Kingdom	63,705,000	July 1, 2012	0.9%
23	Italy	59,743,676	March 31, 2013	0.84%
24	Burma	53,259,000	July 1, 2013	0.75%
25	South Africa	52,981,991	July 1, 2013	0.74%
26	South Korea	50,219,669	July 1, 2013	0.71%
27	Colombia	47,278,000	Oct. 15, 2013	0.66%
28	Spain	46,704,314	January 1, 2013	0.66%
29	Ukraine	45,469,812	July 1, 2013	0.64%
30	Tanzania	44,928,923	August 26, 2012	0.63%
31	Kenya	44,354,000	July 1, 2013	0.62%
32	Argentina	40,117,096	Oct. 27, 2010	0.56%
33	Poland	38,533,299	Dec. 31, 2012	0.54%
34	Sudan	37,964,000	July 1, 2013	0.53%
35	Algeria	37,900,000	January 1, 2013	0.53%
36	Iraq	35,404,000	August 1, 2013	0.47%
37	Canada	35,158,304	Sep. 26, 2013	0.49%
38	Uganda	34,131,400	July 1, 2012	0.48%
39	Morocco	33,052,800	Oct. 15, 2013	0.46%

S.N	Country (or dependent territory)	Population	Date	% of world pop.
40	Peru	30,475,144	June 30, 2013	0.43%
41	Uzbekistan	30,183,400	July 1, 2013	0.42%
42	Malaysia	29,790,500	Oct. 15, 2013	0.42%
43	Saudi Arabia	29,195,895	July 1, 2012	0.41%
44	Venezuela	28,946,101	Oct. 30, 2011	0.41%
45	Nepal	26,494,504	June 22, 2011	0.37%
46	Afghanistan	25,500,100	January 1, 2013	0.36%
47	North Korea	24,895,000	July 1, 2013	0.35%
48	Ghana	24,658,823	Sep. 26, 2010	0.35%
49	Yemen	24,527,000	July 1, 2012	0.34%
50	Mozambique	23,700,715	July 1, 2012	0.33%
51	Taiwan^[10]	23,356,588	Sep. 30, 2013	0.33%
52	Australia	23,215,262	Oct. 15, 2013	0.33%
54	Syria	21,898,000	July 1, 2013	0.31%
55	Madagascar	20,696,070	July 1, 2011	0.29%
56	Angola	20,609,294	July 1, 2012	0.29%
57	Cameroon	20,386,799	July 1, 2012	0.29%
58	Sri Lanka	20,277,597	March 21, 2012	0.28%
59	Romania	20,121,641	Oct. 20, 2011	0.28%
60	Burkina Faso	17,322,796	July 1, 2013	0.24%
61	Niger	17,129,076	Dec. 10, 2012	0.24%
62	Kazakhstan	17,076,000	Sep. 1, 2013	0.24%
63	Netherlands	16,803,000	Oct. 15, 2013	0.24%
64	Chile	16,634,603	April 9, 2012	0.23%
65	Malawi	16,363,000	July 1, 2013	0.23%
66	Ecuador	15,592,800	Oct. 15, 2013	0.22%
67	Guatemala	15,438,384	June 30, 2013	0.22%
68	Mali	15,302,000	July 1, 2013	0.21%
69	Cambodia	15,135,000	July 1, 2013	0.21%
70	Senegal	13,567,338	July 1, 2013	0.19%
71	Zambia	13,092,666	Oct. 16, 2010	0.18%
72	Zimbabwe	12,973,808	August 17, 2012	0.18%
73	Chad	12,825,000	July 1, 2013	0.18%
74	Cuba	11,163,934	Sep. 15, 2012	0.16%
75	Belgium	11,162,121	August 1, 2013	0.16%
76	Guinea	10,824,200	July 1, 2010	0.15%
77	Greece	10,815,197	May 24, 2011	0.15%
78	Tunisia	10,777,500	July 1, 2012	0.15%
79	Portugal	10,562,178	March 21, 2011	0.15%
80	Rwanda	10,537,222	August 15, 2012	0.15%

S.N	Country (or dependent territory)	Population	Date	% of world pop.
81	Czech Republic	10,512,900	June 30, 2013	0.15%
82	Somalia^[11]	10,496,000	July 1, 2013	0.15%
83	Haiti	10,413,211	July 1, 2012	0.15%
85	Benin	10,323,000	July 1, 2013	0.15%
86	Burundi	10,163,000	July 1, 2013	0.14%
86	Bolivia	10,027,254	November 21,	0.14%
87	Hungary	9,906,000	January 1, 2013	0.14%
88	Sweden	9,616,429	August 31, 2013	0.13%
89	Belarus	9,464,400	Sep. 1, 2013	0.13%
90	Dominican	9,445,281	Dec. 1, 2010	0.13%
91	Azerbaijan	9,235,100	January 1, 2012	0.13%
92	Austria	8,464,554	April 1, 2013	0.12%
93	Honduras	8,385,072	July 1, 2012	0.12%
94	United Arab	8,264,070	July 1, 2010	0.12%
95	Switzerland	8,085,300	June 30, 2013	0.11%
96	Israel	8,081,000	Sep. 2, 2013	0.11%
97	Tajikistan	8,000,000	April 1, 2013	0.11%
98	Bulgaria	7,282,041	Dec. 31, 2012	0.102%
99	Serbia^[12]	7,181,505	January 1, 2013	0.101%
100	Hong	7,173,900	Dec. 31, 2012	0.101%
101	Papua New	7,059,653	July 10, 2011	0.099%
102	Paraguay	6,600,284	2012	0.093%
103	Laos	6,580,800	July 1, 2013	0.092%
104	Jordan	6,498,800	Oct. 15, 2013	0.091%
105	El Salvador	6,340,000	July 1, 2013	0.089%
106	Eritrea	6,333,000	July 1, 2013	0.089%
107	Libya	6,202,000	July 1, 2013	0.087%
108	Togo	6,191,155	November 6,	0.087%
109	Sierra Leone	6,190,280	2013	0.087%
110	Nicaragua	6,071,045	June 30, 2012	0.085%
111	Denmark	5,608,784	July 1, 2013	0.079%
112	Kyrgyzstan	5,551,900	July 1, 2012	0.078%
113	Finland	5,442,322	August 31, 2013	0.076%
114	Slovakia	5,410,728	March 31, 2013	0.076%
115	Singapore	5,399,200	July 1, 2013	0.076%
116	Turkmenistan	5,240,000	July 1, 2013	0.074%
117	Norway	5,077,798	June 30, 2013	0.071%
118	Lebanon	4,822,000	July 1, 2013	0.068%
119	Costa Rica	4,667,096	July 1, 2013	0.066%
120	Central African	4,616,000	July 1, 2013	0.065%

S.N	Country (or dependent territory)	Population	Date	% of world pop.
121	Ireland	4,585,400	April 1, 2012	0.064%
122	Georgia^[13]	4,483,800	January 1, 2013	0.063%
123	New Zealand	4,476,550	Oct. 15, 2013	0.063%
124	Republic of the	4,448,000	July 1, 2013	0.062%
125	Palestine Authorit	4,420,549	July 1, 2013	0.062%
126	Liberia	4,294,000	July 1, 2013	0.06%
127	Croatia	4,290,612	March 31, 2011	0.06%
128	Bosnia and	3,839,737	June 30, 2011	0.054%
129	Oman	3,831,553	Feb. 28, 2013	0.054%
130	Puerto	3,667,084	July 1, 2012	0.052%
131	Kuwait	3,582,054	Dec. 31, 2010	0.05%
132	Moldova^[15]	3,559,500	January 1, 2013	0.05%
133	Mauritania	3,461,041	July 1, 2013	0.049%
134	Panama	3,405,813	May 16, 2010	0.048%
135	Uruguay	3,286,314	Sep. 30, 2011	0.046%
136	Armenia	3,024,100	July 1, 2012	0.042%
137	Lithuania	2,950,684	Oct. 1, 2013	0.042%
138	Albania	2,821,977	Oct. 1, 2011	0.04%
139	Mongolia	2,754,685	November 11,	0.039%
140	Jamaica	2,711,476	Dec. 31, 2012	0.038%
141	Namibia	2,113,077	August 28, 2011	0.03%
142	Lesotho	2,074,000	July 1, 2013	0.029%
143	Slovenia	2,061,117	Oct. 15, 2013	0.029%
144	Macedonia	2,062,294	Dec. 31, 2012	0.029%
145	Botswana	2,024,904	August 22, 2011	0.028%
146	Latvia	2,014,000	July 1, 2013	0.028%
147	Qatar	1,864,817	August 31, 2013	0.026%
148	Gambia	1,849,000	July 1, 2013	0.026%
149	Guinea-Bissau	1,704,000	July 1, 2013	0.024%
150	Gabon	1,672,000	July 1, 2013	0.023%
151	Equatorial Guinea	1,622,000	July 1, 2010	0.023%
152	Trinidad and	1,328,019	January 9, 2011	0.019%
153	Estonia	1,286,540	January 1, 2013	0.018%
154	Mauritius	1,257,900	July 3, 2011	0.018%
155	Swaziland	1,250,000	July 1, 2013	0.018%
156	Bahrain	1,234,571	April 27, 2010	0.017%
157	Timor-Leste	1,066,409	July 11, 2010	0.015%
158	Djibouti	864,618	July 1, 2011	0.012%
159	Cyprus^[16]	862,000	Dec. 31, 2011	0.012%
160	Fiji	858,038	July 1, 2012	0.012%

S.N	Country (or dependent territory)	Population	Date	% of world pop.
161	Réunion (France)	821,136	January 1, 2010	0.012%
162	Guyana	784,894	July 1, 2010	0.011%
163	Bhutan	739,690	Oct. 15, 2013	0.0104%
164	Comoros	724,300	July 1, 2012	0.0102%
165	Montenegro	620,029	April 1, 2011	0.0087%
166	Macau (China)	582,000	Dec. 31, 2012	0.0082%
167	Western Sahara^[17]	567,000	July 1, 2013	0.008%
168	Solomon Islands	561,000	July 1, 2013	0.0079%
169	Luxembourg	537,000	Dec. 31, 2012	0.0075%
170	Suriname	534,189	August 13, 2012	0.0075%
171	Cape Verde	491,875	June 16, 2010	0.0069%
172	Malta	416,055	November 20,	0.0058%
173	Guadeloupe (France)	403,355	January 1, 2010	0.0057%
174	Martinique (France)	394,173	January 1, 2010	0.0055%
175	Brunei	393,162	June 20, 2011	0.0055%
176	Bahamas	351,461	May 3, 2010	0.0049%
177	Iceland	325,010	Oct. 1, 2013	0.0045%
178	Maldives	317,280	July 1, 2010	0.0045%
179	Belize	312,971	May 12, 2010	0.0044%
180	Barbados	274,200	July 1, 2010	0.0039%
181	French	268,270	August 22, 2012	0.0038%
182	Vanuatu	264,652	July 1, 2013	0.0037%
183	New	258,958	July 1, 2013	0.0036%
184	French	229,040	January 1, 2010	0.0032%
185	Mayotte (France)	212,600	August 21, 2012	0.003%
186	Samoa	187,820	November 7,	0.0026%
187	São Tomé and	187,356	May 13, 2012	0.0026%
188	Saint Lucia	166,526	May 10, 2010	0.0023%
189	Guam (USA)	159,358	April 1, 2010	0.0022%
190	Saint Vincent and	109,000	July 1, 2013	0.0015%
191	Kiribati	106,461	July 1, 2013	0.0015%
192	Grenada	103,328	May 12, 2011	0.0015%
193	Tonga	103,036	November 30,	0.0014%
194	Aruba (Netherlands)	101,484	Sep. 29, 2010	0.0014%
195	Federated States	101,351	July 1, 2013	0.0014%
196	Jersey (UK)	97,857	March 27, 2011	0.0014%
197	Seychelles	90,945	August 26, 2010	0.0013%
198	Antigua and	86,295	May 27, 2011	0.0012%
199	Isle of Man (UK)	84,497	March 27, 2011	0.0012%
200	Andorra	76,246	July 1, 2012	0.0011%

S.N	Country (or dependent territory)	Population	Date	% of world pop.
201	Dominica	71,293	May 14, 2011	0.001%
202	Bermuda (UK)	64,237	May 20, 2010	0.0009%
203	Guernsey (UK)	62,431	March 31, 2010	0.00088%
204	Greenland (Denmark)	56,370	January 1, 2013	0.00079%
205	Marshall Islands	56,086	July 1, 2013	0.00079%
206	American	55,519	April 1, 2010	0.00078%
207	Cayman	55,456	Oct. 10, 2010	0.00078%
208	Saint Kitts and	54,000	July 1, 2013	0.00076%
209	Northern	53,883	April 1, 2010	0.00076%
210	Faroe	48,346	June 1, 2013	0.00068%
211	Liechtenstein	36,842	Dec. 31, 2012	0.00052%
212	Monaco	36,136	Dec. 31, 2012	0.00051%
213	San Marino	32,438	July 31, 2013	0.00046%
214	Turks and Caicos	31,458	January 25, 2012	0.00044%
215	Gibraltar (UK)	29,752	July 1, 2011	0.00042%
216	British Virgin	29,537	July 1, 2010	0.00041%
217	Palau	20,901	July 1, 2013	0.00029%
218	Cook	14,974	Dec. 1, 2011	0.00021%
219	Anguilla (UK)	13,452	May 11, 2011	0.00019%
220	Wallis and	13,135	July 1, 2013	0.00018%
221	Tuvalu	11,323	July 1, 2013	0.00016%
222	Nauru	9,945	Oct. 30, 2011	0.00014%
223	Saint Pierre and	6,081	January 1, 2010	0.000085%
224	Montserrat (UK)	4,922	May 12, 2011	0.000069%
225	Saint Helena,	4,000	July 1, 2013	0.000056%
226	Svalbard and Jan	2,655	Sep. 1, 2012	0.000037%
227	Falkland	2,563	April 15, 2012	0.000036%
228	Norfolk	2,302	August 9, 2011	0.000032%
229	Christmas	2,072	August 9, 2011	0.000029%
230	Niue (NZ)	1,613	Sep. 10, 2011	0.000023%
231	Tokelau (NZ)	1,411	Oct. 18, 2011	0.000020%
232	Vatican City	800	July 1, 2012	0.000011%
233	Cocos (Keeling)	550	August 9, 2011	0.0000077%
234	Pitcairn	56	Feb. 1, 2013	0.0000007%

234 COUNTRIES IN THE ABOVE ORDER WITH LITERACY RATES AND OTHER IMPORTANT INDICATORS

**2 countries at Sl. No. 1, 2 have population more than 1000 M
or 36.5% of the world population.**

1. China					
Population 1,360,500,000 – Literacy - 92%					
1	Coordinates (in Latitude & Longitude)	35 00 N 105 00 E	4	Sq. km of Irrigated Land	545,960
2	Km of coastline	14500	5	Sq. km of Water	2705,505
3	Sq. Km of Land	9326410,	6	Forests	2,054.056 (21.40%)



2. India					
Population 1,235,150,000– Literacy - 74.4%					
1	Coordinates (in Latitude & Longitude)	20 00 N, 77 00	4	Sq. km of Irrigated Land	558,080
2	Km of coastline	7,000,	5	Sq. km of Water	314,400
3	Sq. Km of Land	2,973,190,,	6	Forests	677.598 (21.17%)



9 countries Sl. No. 3 to 11 have a total population of 1655 M or 23.25 % of the world population.

3. United States					
Population 316,862,000 – Literacy - 99%					
1	Coordinates (in Latitude & Longitude)	38 00 N, 97 00W	4	Sq. km of Irrigated Land	39,200
2	Km of coastline	7491	5	Sq. km of Water	55,455
3	Sq. Km of Land	8,456,510	6	Forests	3,034,070 (31.51%)



4. Indonesia					
Population 237,641,326– Literacy - 90%					
1	Coordinates (in Latitude & Longitude)	5.00 S,120.00E	4	Sq. km of Irrigated Land	45,000
2	Km of coastline	54,716	5	Sq. km of Water	93,000
3	Sq. Km of Land	1,826,440	6	Forests	847,522 (45.56%)



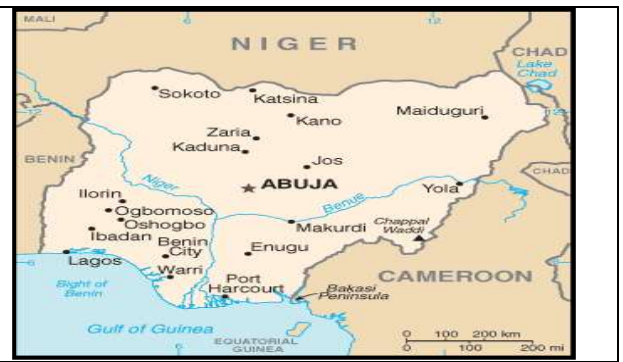
5. Brazil					
Population 201,032,714					
1	Coordinates (in Latitude & Longitude)	500 S, 120 00 E,	4	Sq. km of Irrigated Land	29,200
2	Km of coastline	7,491	5	Sq. km of Water	55,455
3	Sq. Km of Land	8,456,510	6	Forests	4,714,920(55.37%)



6. Pakistan					
Population 184,516,000 – Literacy - 50%					
1	Coordinates (in Latitude & Longitude)	500S, 120 00E,	4	Sq. km of Irrigated Land	182,300
2	Km of coastline	1,046	5	Sq. km of Water	25,220,
3	Sq. Km of Land	778,720	6	Forests	18,164 (2028%)



7. Nigeria 🇳🇮					
Population 173,615,000– Literacy - 68%					
1	Coordinates (in Latitude & Longitude)	24 00 N, 90 00 E,	4	Sq. km of Irrigated Land	47,250
2	Km of coastline	580	5	Sq. km of Water	10,090
3	Sq. Km of Land	133,910,	6	Forests	8,664(6.02%)



8. Bangladesh 🇬🇧					
Population 152,518,015– Literacy - 48%					
1	Coordinates (in Latitude & Longitude)	24 00 N, 90 00 E,	4	Sq. km of Irrigated Land	47,250
2	Km of coastline	580	5	Sq. km of Water	10,090
3	Sq. Km of Land	133,910,	6	Forests	8,664 (6.02%)



9. Russia 🇷🇺					
Population 143,500,000– Literacy - 99%					
1	Coordinates (in Latitude & Longitude)	60 00 N, 100 00 E,	4	Sq. km of Irrigated Land	46,000
2	Km of coastline	37,653	5	Sq. km of Water	79,400
3	Sq. Km of Land	16,995,800,	6	Forests	8,085,986 (47.35%)



10. Japan 🇯🇵					
Population 127,270,000– Literacy - 99%					
1	Coordinates (in Latitude & Longitude)	36 00 N, 138 00 E	4	Sq. km of Irrigated Land	25,920
2	Km of coastline	29,751	5	Sq. km of Water	3,091
3	Sq. Km of Land	374,744	6	Forests	248,648(65.79%)




11. Mexico 🇲🇪

Population 118,395,054 – Literacy - 86%


1	Coordinates (in Latitude & Longitude)	23 00 N, 102 00 W	4	Sq. km of Irrigated Land	1,923,040
2	Km of coastline	9,330	5	Sq. km of Water	49,510
3	Sq. Km of Land	1,923,040	6	Forests	637,172 (32.44%)




15 countries Sl. No. 12 to 26 have a total population of 1069 M or 15.04% of the world population.

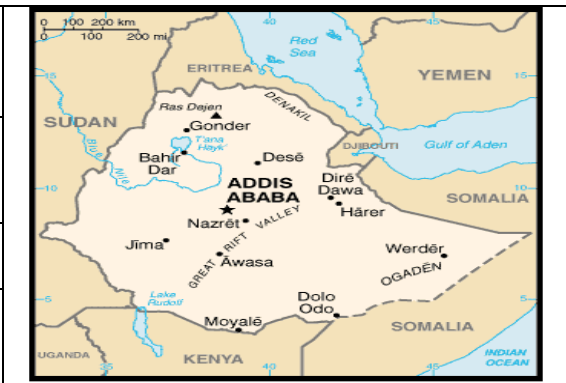
12. Philippines  Population 98,503,000– Literacy - 93%					
1	Coordinates (in Latitude & Longitude)	13 00 N, 122 00 E,	4	Sq. km of Irrigated Land	15,500
2	Km of coastline	36,289	5	Sq. km of Water	1,830
3	Sq. Km of Land	298,170	6	Forests	68,472 (22.82%)




13. Vietnam  Population 88,780,000– Literacy - 94%					
1	Coordinates (in Latitude & Longitude)	16 00 N, 106 00 E	4	Sq. km of Irrigated Land	30,000
2	Km of coastline	3,444	5	Sq. km of Water	4,200
3	Sq. Km of Land	325,360	6	Forests	134,134 (40.50%)




14. Ethiopia  Population 86,613,986– Literacy - 43%					
1	Coordinates (in Latitude & Longitude)	8 00 N, 38 00 E,	4	Sq. km of Irrigated Land	2,900
2	Km of coastline	0	5	Sq. km of Water	7,444
3	Sq. Km of Land	1,119,683	6	Forests	127,180 (11.52%)




15. Egypt  Population 83,661,000– Literacy - 71%					
1	Coordinates (in Latitude & Longitude)	27 00 N, 30 00 E	4	Sq. km of Irrigated Land	34,220
2	Km of coastline	2,450	5	Sq. km of Water	6,000
3	Sq. Km of Land	995,450	6	Forests	702(0.07%)




16. Germany  Population 80,523,700– Literacy - 99 %					
1	Coordinates (in Latitude & Longitude)	51 00 N, 9 00 E	4	Sq. km of Irrigated Land	4,850
2	Km of coastline	2,389	5	Sq. km of Water	7,798
3	Sq. Km of Land	349,223	6	Forests	110,760(32.02%)




17. Iran  Population 76,977,000– Literacy - 77%					
1	Coordinates (in Latitude & Longitude)	32 00 N, 53 00 E	4	Sq. km of Irrigated Land	76,500
2	Km of coastline	2,440	5	Sq. km of Water	12,000
3	Sq. Km of Land	1636000	6	Forests	110,750(6.80%)




18. Turkey  Population 75,627,384– Literacy - 87%					
1	Coordinates (in Latitude & Longitude)	3900 N, 3500 E	4	Sq. km of Irrigated Land	52,150
2	Km of coastline	7,200	5	Sq. km of Water	9,820
3	Sq. Km of Land	770,760	6	Forests	211,887(27.20)




19. Congo, Democratic Republic of the Congo  Population 67,514,000– Literacy - 84%					
1	Coordinates (in Latitude & Longitude)	0 00 N, 25 00 E	4	Sq. km of Irrigated Land	110
2	Km of coastline	37	5	Sq. km of Water	77,810
3	Sq. Km of Land	2,267,600	6	Forests	224,373(65.61%)




20. Thailand  Population 65,926,261– Literacy - 93%					
1	Coordinates (in Latitude & Longitude)	15 00 N, 100 00 E	4	Sq. km of Irrigated Land	49,860
2	Km of coastline	3,219	5	Sq. km of Water	2,230
3	Sq. Km of Land	511,770,	6	Forests	144,024 (28.07%)




21. France  Population 65,776,000– Literacy - 99%					
1	Coordinates (in Latitude & Longitude)	46 00 N, 2 00 E	4	Sq. km of Irrigated Land	26,190
2	Km of coastline	4,668	5	Sq. km of Water	3,374
3	Sq. Km of Land	640,053	6	Forests	161,000(29.30%)




22. United Kingdom  Population 63,705,000– Literacy - 99%					
1	Coordinates (in Latitude & Longitude)	54 00 N, 2 00 W	4	Sq. km of Irrigated Land	1,700
2	Km of coastline	12,429	5	Sq. km of Water	3,230
3	Sq. Km of Land	241,590,	6	Forests	28,658(11.80)




23. Italy  Population 59,743,676– Literacy - 98%					
1	Coordinates (in Latitude & Longitude)	42 50 N, 12 50 E	4	Sq. km of Irrigated Land	27,500
2	Km of coastline	7,600	5	Sq. km of Water	7,210,
3	Sq. Km of Land	294,020	6	Forests	101,918(33.82%)




24. Burma  Population 53,259,000– Literacy - 90%					
1	Coordinates (in Latitude & Longitude)	22 00 N, 98 00 E	4	Sq. km of Irrigated Land	18,700
2	Km of coastline	1,930	5	Sq. km of Water	20,760
3	Sq. Km of Land	657,740	6	Forests	312,892(46.25%)




25. South Africa  Population 58,981,991– Literacy - 86%					
1	Coordinates (in Latitude & Longitude)	29 00 S, 24 00 E	4	Sq. km of Irrigated Land	14,980
2	Km of coastline	2,798	5	Sq. km of Water	0
3	Sq. Km of Land	1,219,912	6	Forests	92,030(7.54%)




26. South Korea  Population 50,219,669– Literacy - 98%					
1	Coordinates (in Latitude & Longitude)	37 00 N, 127 30 E	4	Sq. km of Irrigated Land	37,800
2	Km of coastline	2,413	5	Sq. km of Water	5,240
3	Sq. Km of Land	499,542	6	Forests	185,066(36.57%)




20 countries Sl. No. 27 to 46 have a total population of 721 M or 10.09% of the world population.

27. Colombia 				
Population 47,2788,000– Literacy - 90%				
1	Coordinates (in Latitude & Longitude)	4 00 N, 72 00 W	4	Sq. km of Irrigated Land 9,000
2	Km of coastline	3,208	5	Sq. km of Water 100,2100
3	Sq. Km of Land	1,038,700	6	Forests 606,340 (53.11%)




28. Spain 				
Population 46,704,314– Literacy - 98 %				
1	Coordinates (in Latitude & Longitude)	40 00 N, 4 00 W	4	Sq. km of Irrigated Land 37,800
2	Km of coastline	4,964	5	Sq. km of Water 5,240
3	Sq. Km of Land	499,542	6	Forests 185,066 (36.57%)




29. Ukraine 				
Population 45,469,812– Literacy - 99%				
1	Coordinates (in Latitude & Longitude)	49 00 N, 32 00 E	4	Sq. km of Irrigated Land 0
2	Km of coastline	2,782	5	Sq. km of Water 0
3	Sq. Km of Land	603,700	6	Forests 96,010




30. Tanzania 				
Population 44,928,923– Literacy - 69%				
1	Coordinates (in Latitude & Longitude)	6 00 S, 3500 E	4	Sq. km of Irrigated Land 1,840
2	Km of coastline	1,424	5	Sq. km of Water 59,050
3	Sq. Km of Land	886,037	6	Forests 344,326 (36.43%)




31. Kenya  Population 44,354,000– Literacy - 85%					
1	Coordinates (in Latitude & Longitude)	1 00 N, 38 00 E	4	Sq. km of Irrigated Land	1030
2	Km of coastline	536	5	Sq. km of Water	13,400
3	Sq. Km of Land	569,250	6	Forests	34,980 (6.03%)




32. Argentina  Population 40,117,096– Literacy - 97%					
1	Coordinates (in Latitude & Longitude)	34 00 S, 64 00 W	4	Sq. km of Irrigated Land	15,500
2	Km of coastline	4,989	5	Sq. km of Water	30,200
3	Sq. Km of Land	2,736,690	6	Forests	327,214 (11.77%)




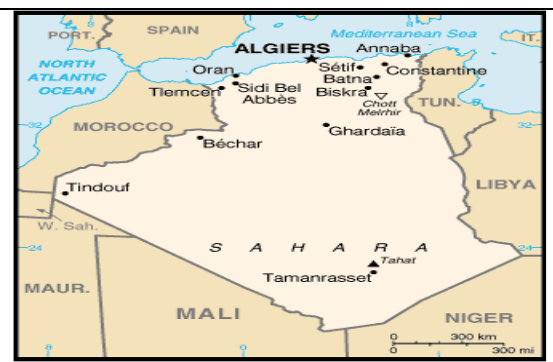
33. Poland  Population 38,533,299 -- Literacy -100%					
1	Coordinates (in Latitude & Longitude)	52 00 N, 20 00 E,	4	Sq. km of Irrigated Land	1000
2	Km of coastline	491	5	Sq. km of Water	8,220
3	Sq. Km of Land	304,465	6	Forests	92,452 (29.57%)




34. Sudan  Population 37,964,000– Literacy - 61%					
1	Coordinates (in Latitude & Longitude)	15 00 N, 30 00 E	4	Sq. km of Irrigated Land	18,630
2	Km of coastline	853	5	Sq. km of Water	129,810
3	Sq. Km of Land	2,376,000	6	Forests	663.677(26.49%)




35. Algeria 					
Population 37,900,000– Literacy - 70%					
1	Coordinates (in Latitude & Longitude)	28 00 N, 3 00 E	4	Sq. km of Irrigated Land	5,690
2	Km of coastline	998	5	Sq. km of Water	0
3	Sq. Km of Land	2,381,740	6	Forests	23,299 (0.98%)




36. Iraq 					
Population 35,404,000– Literacy - 74%					
1	Coordinates (in Latitude & Longitude)	33 00 N, 44 00 E	4	Sq. km of Irrigated Land	35,250
2	Km of coastline	58	5	Sq. km of Water	4,910
3	Sq. Km of Land	432,162	6	Forests	8,236 (1.88%)




37. Canada 					
Population 35,158,304– Literacy - 99 %					
1	Coordinates (in Latitude & Longitude)	60 00 N, 95 00 W	4	Sq. km of Irrigated Land	
2	Km of coastline		5	Sq. km of Water	
3	Sq. Km of Land		6	Forests	




38. Uganda 					
Population 34,131,400– Literacy - 67%					
1	Coordinates (in Latitude & Longitude)	1 00 N, 32 00 E,	4	Sq. km of Irrigated Land	90
2	Km of coastline	0	5	Sq. km of Water	36,330
3	Sq. Km of Land	199,710	6	Forests	34,542 (14.33%)




39. Morocco  Population 33,052,800– Literacy - 52%					
1	Coordinates (in Latitude & Longitude)	32 00 N, 5 00 W,	4	Sq. km of Irrigated Land	14,450
2	Km of coastline	1,835	5	Sq. km of Water	250
3	Sq. Km of Land	446,300	6	Forests	43.784 (9.80%)




40. Peru  Population 30,475,144– Literacy - 93%					
1	Coordinates (in Latitude & Longitude)	10 00 S, 76 00 W	4	Sq. km of Irrigated Land	12,000
2	Km of coastline	2,414	5	Sq. km of Water	5,220
3	Sq. Km of Land	1280,000	6	Forests	685,536 (53.34%)




41. Uzbekistan  Population 30,183,400– Literacy - 99%					
1	Coordinates (in Latitude & Longitude)	41 00 N, 64 00 E	4	Sq. km of Irrigated Land	42,810
2	Km of coastline	0	5	Sq. km of Water	22,000
3	Sq. Km of Land	425,400	6	Forests	33.282 (7.44%)




42. Malaysia  Population 29,790,500– Literacy - %					
1	Coordinates (in Latitude & Longitude)	2 30 N, 112 30 E,	4	Sq. km of Irrigated Land	3650
2	Km of coastline	4,675	5	Sq. km of Water	1200
3	Sq. Km of Land	328,550	6	Forests	206.096(62.30%)




43. Saudi Arabia  Population 29,195,895– Literacy - 79%					
1	Coordinates (in Latitude & Longitude)	25 00 N, 45 00 E,	4	Sq. km of Irrigated Land	16,200
2	Km of coastline	2,640	5	Sq. km of Water	
3	Sq. Km of Land		6	Forests	27,280 (1.27%)




44. Venezuela  Population 28,946,101– Literacy - 93%					
1	Coordinates (in Latitude & Longitude)	8 00 W, 66 00 N	4	Sq. km of Irrigated Land	5,750
2	Km of coastline	2,800	5	Sq. km of Water	30,000
3	Sq. Km of Land	882,050	6	Forests	471,378 (51.68%)




45. Nepal  Population 26,494,504– Literacy - 49%					
1	Coordinates (in Latitude & Longitude)	28 00 N, 84 00 E,	4	Sq. km of Irrigated Land	11,700
2	Km of coastline	0	5	Sq. km of Water	0
3	Sq. Km of Land	143,181	6	Forests	35,304 (23.99%)




46. Afghanistan  Population 25,500,100– Literacy - 28%					
1	Coordinates (in Latitude & Longitude)	33 00 N, 65 00 E	4	Sq. km of Irrigated Land	27,200
2	Km of coastline	0	5	Sq. km of Water	0
3	Sq. Km of Land	647,500	6	Forests	8,078 (1.24%)




41 countries Sl. No. 47 to 87 have a total population of 655 M or 9.22% of the world population.

47. North Korea 					
Population 24,895,000– Literacy 99%					
1	Coordinates (in Latitude & Longitude)	40 00 N, 127 00 E	4	Sq. km of Irrigated Land	14.600
2	Km of coastline	2,495	5	Sq. km of Water	130
3	Sq. Km of Land	120,410	6	Forests	59.334 (49.22%)




48. Ghana 					
Population 24,658,823– Literacy - 58%					
1	Coordinates (in Latitude & Longitude)	8 00 N, 2 00 W	4	Sq. km of Irrigated Land	310
2	Km of coastline	539	5	Sq. km of Water	8,520
3	Sq. Km of Land	230,940	6	Forests	52,862 (22.16%)




49. Yemen 					
Population 24,527,000– Literacy - 50%					
1	Coordinates (in Latitude & Longitude)	15 00 N, 48 00 E	4	Sq. km of Irrigated Land	5,500
2	Km of coastline	1,906	5	Sq. km of Water	0
3	Sq. Km of Land	527,970	6	Forests	5,490 (1.04%)




50. Mozambique 					
Population 23,700,715– Literacy - 48%					
1	Coordinates (in Latitude & Longitude)	18 15 S, 35 00 E	4	Sq. km of Irrigated Land	1,180
2	Km of coastline	2,470	5	Sq. km of Water	0
3	Sq. Km of Land	784,090	6	Forests	191.620 (23.90%)




51. Taiwan  Population 23,356,588– Literacy - 96%					
1	Coordinates (in Latitude & Longitude)	23 30 N, 121 00 E	4	Sq. km of Irrigated Land	N.A
2	Km of coastline	1,566	5	Sq. km of Water	3,720
3	Sq. Km of Land	32,260	6	Forests	N.A.




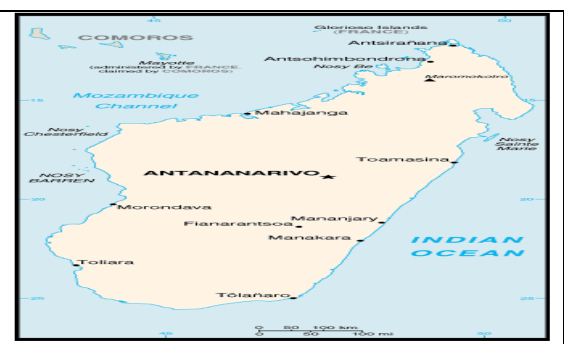
52. Australia  Population 23,215,262– Literacy - 99%					
1	Coordinates (in Latitude & Longitude)	27 00 S, 133 00 E	4	Sq. km of Irrigated Land	25,450
2	Km of coastline	25,760	5	Sq. km of Water	68,920
3	Sq. Km of Land	7,617,930	6	Forests	4,720 (2.55)




53. Syria  Population 21,898,000– Literacy - 80%					
1	Coordinates (in Latitude & Longitude)	35 00 N, 38 00 E,	4	Sq. km of Irrigated Land	13,330
2	Km of coastline	193	5	Sq. km of Water	1,130
3	Sq. Km of Land	184,050	6	Forests	4,726 (2.55%)




54. Madagascar  Population 20,696,070– Literacy - 69%					
1	Coordinates (in Latitude & Longitude)	20 00 S, 47 00 E	4	Sq. km of Irrigated Land	10,860
2	Km of coastline	4,828	5	Sq. km of Water	5,500
3	Sq. Km of Land	581,540	6	Forests	127,637 (21.74%)




55. Angola  Population 20,609,294– Literacy - 67%					
1	Coordinates (in Latitude & Longitude)	12 30 S, 18 30 E,	4	Sq. km of Irrigated Land	800
2	Km of coastline	1,600	5	Sq. km of Water	0
3	Sq. Km of Land	1,246,700	6	Forests	588,544 (47.21%)




56. Cameroon  Population 20,386,799– Literacy - 88 %					
1	Coordinates (in Latitude & Longitude)	6 00 N, 12 00 E	4	Sq. km of Irrigated Land	260
2	Km of coastline	402	5	Sq. km of Water	6000
3	Sq. Km of Land	469,440	6	Forests	208,050 (43.76%)




57. Sri Lanka  Population 20,277,597– Literacy - 91%					
1	Coordinates (in Latitude & Longitude)	7 00 N, 81 00 E	4	Sq. km of Irrigated Land	7,430
2	Km of coastline	1,340	5	Sq. km of Water	870
3	Sq. Km of Land	64,740	6	Forests	18,734 (28.55)




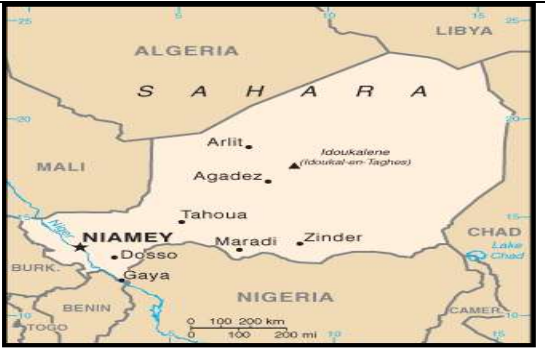
58. Romania  Population 20,121,641– Literacy - 97%					
1	Coordinates (in Latitude & Longitude)	46 00 N, 25 00 E,	4	Sq. km of Irrigated Land	30,770
2	Km of coastline	225	5	Sq. km of Water	7,160
3	Sq. Km of Land	230,340	6	Forests	63,715 (26.73%)




59. Burkina Faso  Population 17,322,796– Literacy - 22%					
1	Coordinates (in Latitude & Longitude)	13 00 N, 2 00 W	4	Sq. km of Irrigated Land	250
2	Km of coastline	0	5	Sq. km of Water	400
3	Sq. Km of Land	273,800	6	Forests	67,464 (24.60%)




60. Niger  Population 17,129,076– Literacy - 29%					
1	Coordinates (in Latitude & Longitude)	16 00 N, 8 00 E,	4	Sq. km of Irrigated Land	730
2	Km of coastline	0	5	Sq. km of Water	300
3	Sq. Km of Land	1,266,700	6	Forests	12,411 (28.16%)




61. Kazakhstan  Population 17,076,000– Literacy - 100%					
1	Coordinates (in Latitude & Longitude)	48 00 N, 68 00 E	4	Sq. km of Irrigated Land	35,560
2	Km of coastline	0	5	Sq. km of Water	47,500
3	Sq. Km of Land	2,669,800	6	Forests	33,258 (1.22%)




62. Netherlands  Population 16,803,000– Literacy - 99%					
1	Coordinates (in Latitude & Longitude)	52 30 N, 5 45 E,	4	Sq. km of Irrigated Land	19000
2	Km of coastline	6,435	5	Sq. km of Water	0
3	Sq. Km of Land	8,150	6	Forests	3,670 (9.82%)




63. Chile  Population 16,634,603– Literacy - 96%					
1	Coordinates (in Latitude & Longitude)	30 00 S, 71 00 W	4	Sq. km of Irrigated Land	19,000
2	Km of coastline	6,435	5	Sq. km of Water	8,150
3	Sq. Km of Land	748,800	6	Forests	162,358 (21.47%)




64. Malawi  Population 16,363,000– Literacy - 63%					
1	Coordinates (in Latitude & Longitude)	13 30 S, 34 00 E	4	Sq. km of Irrigated Land	560
2	Km of coastline	0	5	Sq. km of Water	24,400
3	Sq. Km of Land	94,080	6	Forests	33,360 (28.16%)




65. Ecuador  Population 15,592,800– Literacy - 91%					
1	Coordinates (in Latitude & Longitude)	2 00 S, 77 30 W	4	Sq. km of Irrigated Land	8,650
2	Km of coastline	2,237	5	Sq. km of Water	6,720
3	Sq. Km of Land	276,840	6	Forests	104,582 (40.79%)




66. Guatemala  Population 15,438,384– Literacy - 69%					
1	Coordinates (in Latitude & Longitude)	15 30 N, 90 15 W	4	Sq. km of Irrigated Land	1,300
2	Km of coastline	400	5	Sq. km of Water	460
3	Sq. Km of Land	108,430	6	Forests	38,300 (35.17%)




67. Mali 					
Population 15,302,000– Literacy - 46%					
1	Coordinates (in Latitude & Longitude)	17 00 N, 4 00 W,	4	Sq. km of Irrigated Land	2,360
2	Km of coastline	0	5	Sq. km of Water	20,000
3	Sq. Km of Land	1220000	6	Forests	123,715 (9.98%)




68. Cambodia 					
Population 15,135,000– Literacy - 74%					
1	Coordinates (in Latitude & Longitude)	13 00 N, 105 00 E,	4	Sq. km of Irrigated Land	2,700
2	Km of coastline	443	5	Sq. km of Water	4,520
3	Sq. Km of Land	176,520	6	Forests	100,094 (55.29%)




69. Senegal 					
Population 13,567,338– Literacy - %					
1	Coordinates (in Latitude & Longitude)	14 00 N, 14 00 W	4	Sq. km of Irrigated Land	1,740
2	Km of coastline	531	5	Sq. km of Water	3,910
3	Sq. Km of Land	192,000	6	Forests	169,140 (43.29%)




70. Zambia 					
Population 13,092,666– Literacy - 81%					
1	Coordinates (in Latitude & Longitude)	15 00 S, 30 00 E	4	Sq. km of Irrigated Land	1,560
2	Km of coastline	0	5	Sq. km of Water	11,890
3	Sq. Km of Land	740,724	6	Forests	415,624 (55.22%)




<p align="center">71. Zimbabwe </p> <p align="center">Population 12,973,808</p> <p align="center">Literacy - 91%</p>					
1	Coordinates (in Latitude & Longitude)	20 00 S, 30 00 E	4	Sq. km of Irrigated Land	1,740
2	Km of coastline	0	5	Sq. km of Water	3,910
3	Sq. Km of Land	386,670	6	Forests	169,140 (43,29%)




<p align="center">72. Chad </p> <p align="center">Population 12,825,000– Literacy - 26%</p>					
1	Coordinates (in Latitude & Longitude)	15 00 N, 19 00 E	4	Sq. km of Irrigated Land	300
2	Km of coastline	0	5	Sq. km of Water	24,800
3	Sq. Km of Land	1,259,200	6	Forests	117,626 (9,16%)




<p align="center">73. Cuba </p> <p align="center">Population 11,163,934-Literacy 100%</p>					
1	Coordinates (in Latitude & Longitude)	21 30 N, 80 00 W	4	Sq. km of Irrigated Land	8,700
2	Km of coastline	3,735	5	Sq. km of Water	0
3	Sq. Km of Land	110,860	6	Forests	28,242 (25,70%)




<p align="center">74. Belgium </p> <p align="center">Population 11,162,121– Literacy - 99%</p>					
1	Coordinates (in Latitude & Longitude)	50 50 N, 4 00 E	4	Sq. km of Irrigated Land	400
2	Km of coastline	66.5	5	Sq. km of Water	2500
3	Sq. Km of Land	30,278	6	Forests	6,670 (21.85%)




75. Guinea  Population 10,824,200– Literacy - 30%					
1	Coordinates (in Latitude & Longitude)	11 00 N, 10 00 W	4	Sq. km of Irrigated Land	950
2	Km of coastline	320	5	Sq. km of Water	0
3	Sq. Km of Land	245,857	6	Forests	66,522 (27.06%)




76. Greece  Population 10,815,197– Literacy - 96%					
1	Coordinates (in Latitude & Longitude)	39 00 N, 22 00 E	4	Sq. km of Irrigated Land	14,530
2	Km of coastline	13,676	5	Sq. km of Water	1,140,
3	Sq. Km of Land	130,800	6	Forests	38,124 (28,89%)




77. Tunisia  Population 10,777,500– Literacy - 74%					
1	Coordinates (in Latitude & Longitude)	34 00 N, 9 00 E	4	Sq. km of Irrigated Land	3,940
2	Km of coastline	1,148	5	Sq. km of Water	8,250
3	Sq. Km of Land	155,360	6	Forests	10,948 (6.69%)




78. Portugal  Population 10,562,178– Literacy - 93%					
1	Coordinates (in Latitude & Longitude)	39 30 N, 8 00 W	4	Sq. km of Irrigated Land	6,500
2	Km of coastline	1,793	5	Sq. km of Water	440
3	Sq. Km of Land	91,951	6	Forests	38,630 (41.95%)




79. Rwanda  Population 10,537,222– Literacy - 70%					
1	Coordinates (in Latitude & Longitude)	2 00 S, 30 00 E	4	Sq. km of Irrigated Land	90
2	Km of coastline	320	5	Sq. km of Water	1390
3	Sq. Km of Land	24,948	6	Forests	5,344 (20.29%)




80. Czech Republic  Population 10,512,900– Literacy - 99%					
1	Coordinates (in Latitude & Longitude)	49 45 N, 15 30 E	4	Sq. km of Irrigated Land	240
2	Km of coastline	0	5	Sq. km of Water	1,590
3	Sq. Km of Land	77,276	6	Forests	26,525 (33.63%)




81. Somalia  Population 10,496,000– Literacy - %					
1	Coordinates (in Latitude & Longitude)	10 00 N, 49 00 E	4	Sq. km of Irrigated Land	2,000
2	Km of coastline	3,025	5	Sq. km of Water	10,320
3	Sq. Km of Land	627,337	6	Forests	69,774 (10.94%)




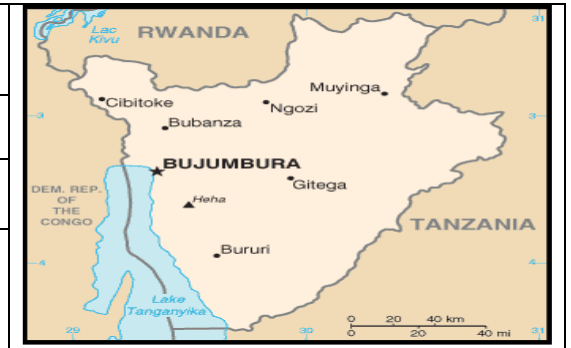
82. Haiti  Population 10,413,211– Literacy - 53%					
1	Coordinates (in Latitude & Longitude)	19 00 N, 72 25 W	4	Sq. km of Irrigated Land	920
2	Km of coastline	1,771	5	Sq. km of Water	190
3	Sq. Km of Land	27,560	6	Forests	1,034 (3.73%)




83. Benin  Population 10,323,000– Literacy - 35%					
1	Coordinates (in Latitude & Longitude)	9 30 N, 2 15 E,	4	Sq. km of Irrigated Land	120
2	Km of coastline	121	5	Sq. km of Water	2,000
3	Sq. Km of Land	110,620	6	Forests	22,214 (19.72%)




84. Burundi  Population 10,163,000– Literacy - 61%					
1	Coordinates (in Latitude & Longitude)	3 30 S, 30 00 E	4	Sq. km of Irrigated Land	210
2	Km of coastline	0	5	Sq. km of Water	2,180
3	Sq. Km of Land	25,650	6	Forests	1,336 (4.80%)




85. Bolivia  Population 10,027,254– Literacy - 87%					
1	Coordinates (in Latitude & Longitude)	17 00 S, 65 00 W	4	Sq. km of Irrigated Land	1,320
2	Km of coastline	0	5	Sq. km of Water	14,190
3	Sq. Km of Land	1,084,390	6	Forests	581,996 (52.98%)




86. Hungary  Population 9,906,000– Literacy - 99%					
1	Coordinates (in Latitude & Longitude)	47 00 N, 20 00 E	4	Sq. km of Irrigated Land	2,300
2	Km of coastline	0	5	Sq. km of Water	690
3	Sq. Km of Land	92,340	6	Forests	20,036 (21.54%)




87. Sweden 					
Population 9,616,429– Literacy - 99%					
1	Coordinates (in Latitude & Longitude)	62 00 N, 15 00 E	4	Sq. km of Irrigated Land	1,150
2	Km of coastline	3,218	5	Sq. km of Water	39,030
3	Sq. Km of Land	410,934	6	Forests	275,496 (62.46%)




31 countries Sl. No. 88 to 118 have a total population of 220 M or 3.08% of the world population.

88. Belarus 					
Population 9,464,400– Literacy - 100%					
1	Coordinates (in Latitude & Longitude)	53 00 N, 28 00 E	4	Sq. km of Irrigated Land	1,310
2	Km of coastline	0	5	Sq. km of Water	0
3	Sq. Km of Land	207,600	6	Forests	79,124 (38.11%)




89. Dominican Republic 					
Population 9,445,281– Literacy - 87%					
1	Coordinates (in Latitude & Longitude)	19 00 N, 70 40 W	4	Sq. km of Irrigated Land	2,750
2	Km of coastline	1,288	5	Sq. km of Water	350
3	Sq. Km of Land	48,380	6	Forests	455 (60.59%)




90. Azerbaijan 					
Population 9,235,100– Literacy - 99%					
1	Coordinates (in Latitude & Longitude)	40 30 N, 47 30 E	4	Sq. km of Irrigated Land	14,550
2	Km of coastline	0	5	Sq. km of Water	500
3	Sq. Km of Land	86,100	6	Forests	9,360 (10.81%)




91. Austria 					
Population 8,464,554– Literacy - %					
1	Coordinates (in Latitude & Longitude)	47 20 N, 13 20 E	4	Sq. km of Irrigated Land	40
2	Km of coastline	0	5	Sq. km of Water	1,426
3	Sq. Km of Land	82,444	6	Forests	38,716 (46.16%)




92. Honduras  Population 8,385,072– Literacy - 80%					
1	Coordinates (in Latitude & Longitude)	15 00 N, 86 30 W	4	Sq. km of Irrigated Land	40
2	Km of coastline	0	5	Sq. km of Water	1,420
3	Sq. Km of Land	82,444	6	Forests	43,352 (38.51%)




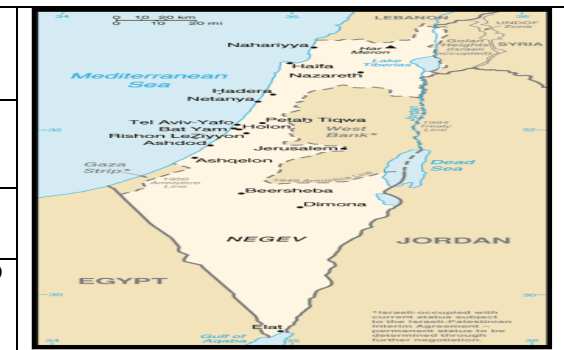
93. United Arab Emirates  Population 8,264,070- Literacy - 78%					
1	Coordinates (in Latitude & Longitude)	24 00 N, 54 00 E	4	Sq. km of Irrigated Land	1760
2	Km of coastline	1,318	5	Sq. km of Water	0
3	Sq. Km of Land	83,600	6	Forests	3,128 (3.74%)




94. Switzerland  Population 8,085,300– Literacy - 99%					
1	Coordinates (in Latitude & Longitude)	47 00 N, 8 00 E	4	Sq. km of Irrigated Land	250
2	Km of coastline	0	5	Sq. km of Water	1,520
3	Sq. Km of Land	39,770	6	Forests	12,298 (29.79%)




95. Israel  Population 8,081,000– Literacy - 97%					
1	Coordinates (in Latitude & Longitude)	31 30 N, 34 45 E	4	Sq. km of Irrigated Land	1,940
2	Km of coastline	273	5	Sq. km of Water	440
3	Sq. Km of Land	20,330	6	Forests	1,736 (7.87%)




96. Tajikistan  Population 8,000,000– Literacy - 100%					
1	Coordinates (in Latitude & Longitude)	39 00 N, 71 00 E	4	Sq. km of Irrigated Land	7,220
2	Km of coastline	0	5	Sq. km of Water	400
3	Sq. Km of Land	142,700	6	Forests	4,100 (2.87%)




97. Bulgaria  Population 7,282,041– Literacy - 98%					
1	Coordinates (in Latitude & Longitude)	43 00 N, 25 00 E	4	Sq. km of Irrigated Land	5,880
2	Km of coastline	354	5	Sq. km of Water	360
3	Sq. Km of Land	110,550	6	Forests	37,250 (33.60%)




98. Serbia  Population 7,181,505 – Literacy - 96%					
1	Coordinates (in Latitude & Longitude)	44 00 N, 21 00 E	4	Sq. km of Irrigated Land	320
2	Km of coastline	199	5	Sq. km of Water	214
3	Sq. Km of Land	102,136	6	Forests	20,868 (23.68%)




99. Hong Kong  Population 7,173,900– Literacy - 94%					
1	Coordinates (in Latitude & Longitude)	22 15 N, 114 10 E	4	Sq. km of Irrigated Land	20
2	Km of coastline	733	5	Sq. km of Water	50
3	Sq. Km of Land	1,042	6	Forests	400 (36.36%)




100. Papua New Guinea  Population 7,059,653– Literacy - 57%					
1	Coordinates (in Latitude & Longitude)	6 00 S, 147 00 E	4	Sq. km of Irrigated Land	N.A.
2	Km of coastline	5,152	5	Sq. km of Water	9,980
3	Sq. Km of Land	452,860	6	Forests	2915 (63.00%)




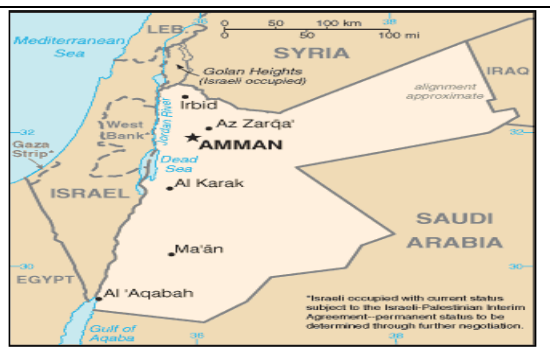
101. Paraguay  Population 6,600,284– Literacy - 94 %					
1	Coordinates (in Latitude & Longitude)	23 00 S, 58 00 W	4	Sq. km of Irrigated Land	670
2	Km of coastline	0	5	Sq. km of Water	9,450
3	Sq. Km of Land	397,300	6	Forests	181,178 (44.54%)




102. Laos  Population 6,436,000– Literacy - 73%					
1	Coordinates (in Latitude & Longitude)	18 00 N, 105 00 E	4	Sq. km of Irrigated Land	1,750
2	Km of coastline	0	5	Sq. km of Water	6,000
3	Sq. Km of Land	230,800	6	Forests	159,860 (67.51%)




103. Jordan  Population 6,498,800– Literacy - 90%					
1	Coordinates (in Latitude & Longitude)	31 00 N, 36 00 E	4	Sq. km of Irrigated Land	750
2	Km of coastline	26	5	Sq. km of Water	329
3	Sq. Km of Land	91,971	6	Forests	830 (0.93%)




104. El Salvador  Population 6,340,000 – Literacy - 81%					
1	Coordinates (in Latitude & Longitude)	13 50 N, 88 55 W	4	Sq. km of Irrigated Land	450
2	Km of coastline	307	5	Sq. km of Water	320
3	Sq. Km of Land	20,720	6	Forests	2,876 (13.67%)




105. Eritrea  Population 6,333,000 – Literacy - 59%					
1	Coordinates (in Latitude & Longitude)	15 00 N, 39 00 E	4	Sq. km of Irrigated Land	210
2	Km of coastline	2,234	5	Sq. km of Water	0
3	Sq. Km of Land	121,320	6	Forests	15,496 (13.18%)




106. Libya  Population 6,202,000 – Literacy - 83%					
1	Coordinates (in Latitude & Longitude)	2500 N, 17 00 W	4	Sq. km of Irrigated Land	4,700
2	Km of coastline	1,770	5	Sq. km of Water	0
3	Sq. Km of Land	1,759,540	6	Forests	2,170 (0.12%)




107. Togo  Population 6,191,155 – Literacy - 61%					
1	Coordinates (in Latitude & Longitude)	8 00 N, 110 E	4	Sq. km of Irrigated Land	70
2	Km of coastline	56	5	Sq. km of Water	2,400
3	Sq. Km of Land	54,385	6	Forests	3,460 (6.09%)




108. Sierra Leone  Population 6,190,280– Literacy - 35%					
1	Coordinates (in Latitude & Longitude)	8 30 N, 11 30 W	4	Sq. km of Irrigated Land	300
2	Km of coastline	402	5	Sq. km of Water	120
3	Sq. Km of Land	71,620	6	Forests	27,158 (37.86%)




109. Nicaragua  Population 6,071,045– Literacy - %					
1	Coordinates (in Latitude & Longitude)	13 00 N, 85 00 W	4	Sq. km of Irrigated Land	610
2	Km of coastline	910	5	Sq. km of Water	9,240
3	Sq. Km of Land	120,254	6	Forests	49,790 (38.19%)




110. Denmark  Population 5,608,784– Literacy - 99%					
1	Coordinates (in Latitude & Longitude)	56 00 N, 10 00 E	4	Sq. km of Irrigated Land	4,490
2	Km of coastline	7,314	5	Sq. km of Water	700
3	Sq. Km of Land	42,394	6	Forests	5,056 (11.73%)




111. Kyrgyzstan  Population 5,551,900– Literacy - 99 %					
1	Coordinates (in Latitude & Longitude)	41 00 N, 75 00 E	4	Sq. km of Irrigated Land	10,720
2	Km of coastline	0	5	Sq. km of Water	7,200
3	Sq. Km of Land	191,300	6	Forests	8,737 (4.37%)




112. Finland  Population 5,442,322– Lit.100%					
1	Coordinates (in Latitude & Longitude)	64 00 N, 26 00 E	4	Sq. km of Irrigated Land	640
2	Km of coastline	1,250	5	Sq. km of Water	33,672
3	Sq. Km of Land	304,473	6	Forests	225,100 (66.52%)




113. Slovakia  Population 5,410,728- Literacy -100%					
1	Coordinates (in Latitude & Longitude)	48 40 N, 19 30 E	4	Sq. km of Irrigated Land	1830
2	Km of coastline	0	5	Sq. km of Water	45
3	Sq. Km of Land	48,800	6	Forests	19,322 (39.40%)




114. Singapore  Population 5,399,200- Literacy - 93%					
1	Coordinates (in Latitude & Longitude)	1 22 N, 103 48 E	4	Sq. km of Irrigated Land	NA
2	Km of coastline	193	5	Sq. km of Water	10
3	Sq. Km of Land	682.7	6	Forests	23 (3.26%)




115. Turkmenistan  Population 5,240,000- Literacy - 99%					
1	Coordinates (in Latitude & Longitude)	40 00 N, 60 00 E	4	Sq. km of Irrigated Land	18,000
2	Km of coastline	0	5	Sq. km of Water	Negl.
3	Sq. Km of Land	488,100	6	Forests	41,270 (8.76%)




116. Norway  Population 5,077,798- Literacy - %					
1	Coordinates (in Latitude & Longitude)	62 00 N, 10 00 E	4	Sq. km of Irrigated Land	1,270
2	Km of coastline	25,148	5	Sq. km of Water	16,380
3	Sq. Km of Land	307,442	6	Forests	94,214 (29.10%)




117. Lebanon  Population 4,822,000- Literacy - 87%					
1	Coordinates (in Latitude & Longitude)	33 50 N, 35 50 E	4	Sq. km of Irrigated Land	,040 sq. km.
2	Km of coastline	225,	5	Sq. km of Water	NA
3	Sq. Km of Land	10,230	6	Forests	1,387 (13.27%)




118. Costa Rica  Population 4,667,096- Literacy - 95%					
1	Coordinates (in Latitude & Longitude)	10 00 N, 84 00 W	4	Sq. km of Irrigated Land	1,080
2	Km of coastline	1,290	5	Sq. km of Water	440
3	Sq. Km of Land	50,660	6	Forests	23,970 (46.91%)




40 countries Sl. No. 119 to 158 have a total population of 117 M or 1.64% of the world population.

119. Central African Republic  Population 4,616,000- Literacy - 49%					
1	Coordinates (in Latitude & Longitude)	7 00 N, 21 00 E	4	Sq. km of Irrigated Land	20
2	Km of coastline	0	5	Sq. km of Water	0
3	Sq. Km of Land	622,984	6	Forests	226,958 (36.43%)




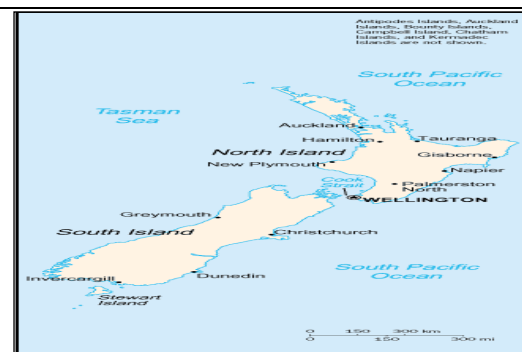
120. Ireland  Population 4,585,400- Literacy - 99%					
1	Coordinates (in Latitude & Longitude)	53 00 N, 8 00 W	4	Sq. km of Irrigated Land	NA
2	Km of coastline	1,448	5	Sq. km of Water	1,390
3	Sq. Km of Land	68,890	6	Forests	6,930 (9.86%)




121. Georgia  Population 4,483,800 – Lit. 100%					
1	Coordinates (in Latitude & Longitude)	42 00 N, 43 30 E	4	Sq. km of Irrigated Land	4,690
2	Km of coastline	310	5	Sq. km of Water	0
3	Sq. Km of Land	69,700	6	Forests	27,601 (39.60%)




122. New Zealand  Population 4,381,200- Literacy - 99 %					
1	Coordinates (in Latitude & Longitude)	41 00 S, 174 00 E	4	Sq. km of Irrigated Land	850 sq. km.
2	Km of coastline	15,134,	5	Sq. km of Water	NA,
3	Sq. Km of Land	268,021	6	Forests	83,422 (30.84%)




123. Republic of the Congo 					
Population - Literacy - 67%					
1	Coordinates (in Latitude & Longitude)	1 00 S, 15 00 E,	4	Sq. km of Irrigated Land	20 sq. km.
2	Km of coastline	169	5	Sq. km of Water	500
3	Sq. Km of Land	341,500	6	Forests	224,373 (65.61%)




124. Palestine 					
Population: 4,420,549- Literacy - %					
1	Coordinates (in Latitude & Longitude)	32 00 N, 35 15 E	4	Sq. km of Irrigated Land	150 sq. km
2	Km of coastline	0	5	Sq. km of Water	220
3	Sq. Km of Land	5,640	6	Forests	90 (1.50%)



125. Liberia 					
Population -4,294,000 ,Literacy - 58%					
1	Coordinates (in Latitude & Longitude)	6 30 N, 9 30 W	4	Sq. km of Irrigated Land	30 sq. km.
2	Km of coastline	579	5	Sq. km of Water	15,050
3	Sq. Km of Land	96,320	6	Forests	30,336 (27.24%)



126. Croatia 					
Population 4,290,612- Literacy - 98%					
1	Coordinates (in Latitude & Longitude)	45 10 N, 15 30 E	4	Sq. km of Irrigated Land	110
2	Km of coastline	5,895	5	Sq. km of Water	128
3	Sq. Km of Land	56.414	6	Forests	21,374 (37.77%)



127. Bosnia and Herzegovina 🇧🇦					
Population: 3,839,737, Literacy - 97 %					
1	Coordinates (in Latitude & Longitude)	44 00 N, 18 00 E	4	Sq. km of Irrigated Land	30 sq. km.
2	Km of coastline	20	5	Sq. km of Water	0
3	Sq. Km of Land	51,129	6	Forests	21,850 (42.67%)



128. Oman 🇴🇲					
Population -3,831,553 Literacy - 81%					
1	Coordinates (in Latitude & Longitude)	21 00 N, 57 00 E	4	Sq. km of Irrigated Land	212,460
2	Km of coastline	2,092	5	Sq. km of Water	0
3	Sq. Km of Land	NA	6	Forests	20 (0.01%)




129. Puerto Rico 🇵🇷					
Population 3,667,084- Literacy - 94%					
1	Coordinates (in Latitude & Longitude)	18 15 N, 66 30 W	4	Sq. km of Irrigated Land	400 sq. km.
2	Km of coastline	501	5	Sq. km of Water	0
3	Sq. Km of Land	8,870	6	Forests	4,084 (46.04%)




130. Kuwait 🇰🇼					
Population -3,582,054 Literacy - 93%					
1	Coordinates (in Latitude & Longitude)	29 30 N, 45 45 E	4	Sq. km of Irrigated Land	130 sq. km
2	Km of coastline	499	5	Sq. km of Water	0
3	Sq. Km of Land	17,820	6	Forests	58 (0.33%)




131. Moldova  Population -3,559,500, Literacy -99%					
1	Coordinates (in Latitude & Longitude)	47 00 N, 29 00 E	4	Sq. km of Irrigated Land	8,000 sq. km.
2	Km of coastline	0	5	Sq. km of Water	472
3	Sq. Km of Land	33,371	6	Forests	3,302 (9.76%)




132. Mauritania  Population - 3,461,041, Literacy - 51%					
1	Coordinates (in Latitude & Longitude)	20 00 N, 12 00 W	4	Sq. km of Irrigated Land	490 sq. km.
2	Km of coastline	754	5	Sq. km of Water	300
3	Sq. Km of Land	1,030,400	6	Forests	2,470 (0.24%)




133. Panama  Population -3,405,813, Literacy - 92%					
1	Coordinates (in Latitude & Longitude)	9 00 N, 80 00 W	4	Sq. km of Irrigated Land	430 sq.
2	Km of coastline	2,490	5	Sq. km of Water	2,210
3	Sq. Km of Land	75,990	6	Forests	42,888 (56.79%)




134. Uruguay  Population - 3,286,314, Literacy - 98%					
1	Coordinates (in Latitude & Longitude)	33 00 S, 56 00 W	4	Sq. km of Irrigated Land	2,100 sq. km.
2	Km of coastline	660	5	Sq. km of Water	2,600
3	Sq. Km of Land	173,620	6	Forests	15,448 (8.77%)




135. Armenia 🇦🇲					
Population - 3,024,100, Literacy - 99%					
1	Coordinates (in Latitude & Longitude)	40 00 N, 45 00 E	4	Sq. km of Irrigated Land	2,860 sq. km.
2	Km of coastline	0	5	Sq. km of Water	1,400
3	Sq. Km of Land	0	6	Forests	2,742 (9.22%)




136. Lithuania 🇱🇹					
Population - 2,950,684, Literacy 100%					
1	Coordinates (in Latitude & Longitude)	56 00 N, 24 00 E	4	Sq. km of Irrigated Land	70 sq. km.
2	Km of coastline	90	5	Sq. km of Water	NA
3	Sq. Km of Land	NA	6	Forests	21,306 (32.63%)



137. Albania 🇦🇱					
Population - 2,821,977 Literacy - 99%					
1	Coordinates (in Latitude & Longitude)	41 00 N, 20 00 E	4	Sq. km of Irrigated Land	530 sq. km.
2	Km of coastline	362	5	Sq. km of Water	1,350
3	Sq. Km of Land	27,398	6	Forests	8,040 (27.97%)



138. Mongolia 🇲🇳					
Population - 2,754,685 Literacy - 98%					
1	Coordinates (in Latitude & Longitude)	46 00 N, 105 00 E	4	Sq. km of Irrigated Land	840 sq. km.
2	Km of coastline	0	5	Sq. km of Water	NA
3	Sq. Km of Land	NA	6	Forests	100,868 (6.45%)



139. Jamaica 🇯🇲					
Population: 2,711,476 Literacy - 88%					
1	Coordinates (in Latitude & Longitude)	18 15 N, 77 30 W	4	Sq. km of Irrigated Land	250 sq. km.
2	Km of coastline	1,022	5	Sq. km of Water	160
3	Sq. Km of Land	10,831	6	Forests	3,382 (30.77%)



140. Namibia 🇳🇦					
Population -2,113,077, Literacy - 85%					
1	Coordinates (in Latitude & Longitude)	22 00 S, 17 00 E	4	Sq. km of Irrigated Land	80 sq. km.
2	Km of coastline	1,572	5	Sq. km of Water	0
3	Sq. Km of Land	825,418	6	Forests	75,122 (9.12%)




141. Lesotho 🇱🇸					
Population -2,074,000, Literacy - 85%					
1	Coordinates (in Latitude & Longitude)	29 30 S, 28 30 E	4	Sq. km of Irrigated Land	30 sq. km.
2	Km of coastline	0	5	Sq. km of Water	0
3	Sq. Km of Land	30,355	6	Forests	84 (0.28%)




142. Slovenia 🇸🇮					
Population -2,061,117, Literacy 100%					
1	Coordinates (in Latitude & Longitude)	46 07 N, 14 49 E	4	Sq. km of Irrigated Land	30 sq. km.
2	Km of coastline	46.6	5	Sq. km of Water	122
3	Sq. Km of Land	20,151	6	Forests	12,745 (62.87%)




143. Macedonia 					
Population - 2,062,294, Literacy 96%					
1	Coordinates (in Latitude & Longitude)	41 50 N, 22 00 E	4	Sq. km of Irrigated Land	550 sq. km.
2	Km of coastline	0	5	Sq. km of Water	477
3	Sq. Km of Land	24,856	6	Forests	9,060 (35.24%)




144. Botswana 					
Population -2,024,904, Literacy 81%					
1	Coordinates (in Latitude & Longitude)	22 00 S, 24 00 E	4	Sq. km of Irrigated Land	10 sq. km.
2	Km of coastline	0	5	Sq. km of Water	15,000
3	Sq. Km of Land	585,370	6	Forests	117,062 (20.11%)




145. Latvia 					
Population - 2,014,000, Literacy 100 %					
1	Coordinates (in Latitude & Longitude)	57 00 N, 25 00 E	4	Sq. km of Irrigated Land	200 sq. km.
2	Km of coastline	531	5	Sq. km of Water	1,000
3	Sq. Km of Land	63,589	6	Forests	29,634 (45.90%)




146. Qatar 					
Population -1,864,817, Literacy 89%					
1	Coordinates (in Latitude & Longitude)	25 30 N, 51 15 E	4	Sq. km of Irrigated Land	130 sq. km.
2	Km of coastline	563	5	Sq. km of Water	0
3	Sq. Km of Land	11,437	6	Forests	NA




147. Gambia  Population: 1,849,000					
1	Coordinates (in Latitude & Longitude)	13 28 N, 16 34 W	4	Sq. km of Irrigated Land	20
2	Km of coastline	80	5	Sq. km of Water	1300
3	Sq. Km of Land	10,000	6	Forests	4,750 (42.05%)




148. Guinea-Bissau  Population - 1,704,000, Literacy 42%					
1	Coordinates (in Latitude & Longitude)	12 00 N, 15 00 W	4	Sq. km of Irrigated Land	250 sq. km.
2	Km of coastline	350	5	Sq. km of Water	8,120
3	Sq. Km of Land	28,000	6	Forests	20,523 (56.81%)




149. Gabon  Population-1,672,000, Literacy 63%					
1	Coordinates (in Latitude & Longitude)	1 00 S, 11 45 E	4	Sq. km of Irrigated Land	70 sq. km
2	Km of coastline	885	5	Sq. km of Water	10,000
3	Sq. Km of Land	257,667	6	Forests	217,546 (81.27%)




150. Equatorial Guinea  Population 1,622,000 Literacy 87%					
1	Coordinates (in Latitude & Longitude)	2 00 N, 10 00 E	4	Sq. km of Irrigated Land	NA sq. km.
2	Km of coastline	296	5	Sq. km of Water	0
3	Sq. Km of Land	28,051	6	Forests	16,015 (57.09%)




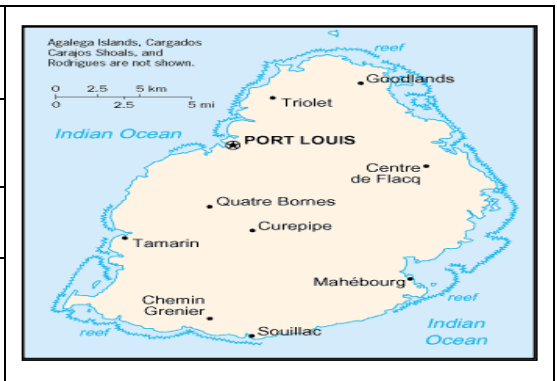
151. Trinidad and Tobago 					
Population 1,328,019 Literacy 99%					
1	Coordinates (in Latitude & Longitude)	11 00 N, 61 00 W	4	Sq. km of Irrigated Land	40 sq. km.
2	Km of coastline	362	5	Sq. km of Water	0
3	Sq. Km of Land	5,128	6	Forests	2,252 (43.90%)




152. Estonia 					
Population 1,286,540-Literacy 100%					
1	Coordinates (in Latitude & Longitude)	59 00 N, 26 00 E	4	Sq. km of Irrigated Land	40 sq. km
2	Km of coastline	3,794	5	Sq. km of Water	2,015
3	Sq. Km of Land	43,211	6	Forests	23,004 (50.86%)





153. Mauritius 					
Population 1,257,900- Literacy 84%					
1	Coordinates (in Latitude & Longitude)	20 17 S, 57 33 E	4	Sq. km of Irrigated Land	220 sq. km.
2	Km of coastline	177	5	Sq. km of Water	10
3	Sq. Km of Land	2,030	6	Forests	366 (17.94%)





154. Swaziland 					
Population 1,250,000 Literacy 82%					
1	Coordinates (in Latitude & Longitude)	26 30 S, 31 30 E	4	Sq. km of Irrigated Land	500 sq. km.
2	Km of coastline	0	5	Sq. km of Water	160
3	Sq. Km of Land	17,203	6	Forests	5,504 (31.70%)





155. Bahrain 					
Population 1,234,571 Literacy %					
1	Coordinates (in Latitude & Longitude)	26 00 N, 50 33 E	4	Sq. km of Irrigated Land	40 sq. km
2	Km of coastline	161	5	Sq. km of Water	0
3	Sq. Km of Land	665	6	Forests	5 (0.67%)





156. East Timor 					
Population 1,066,409 Literacy 59%					
1	Coordinates (in Latitude & Longitude)	8 50 S, 125 55 E	4	Sq. km of Irrigated Land	1,065 sq. km.
2	Km of coastline	706	5	Sq. km of Water	NA
3	Sq. Km of Land	NA	6	Forests	5,504 (31.70%)




157. Djibouti 					
Population 864,618 Literacy %					
1	Coordinates (in Latitude & Longitude)	11 30 N, 43 00 E	4	Sq. km of Irrigated Land	10 sq. km.
2	Km of coastline	314	5	Sq. km of Water	20
3	Sq. Km of Land	22,980	6	Forests	56 (0.24%)

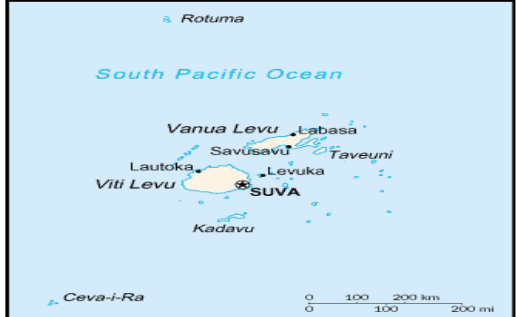



158. Cyprus 					
Population 862,000 Literacy %					
1	Coordinates (in Latitude & Longitude)	35 00 N, 33 00 E	4	Sq. km of Irrigated Land	400 sq. km
2	Km of coastline	648	5	Sq. km of Water	10
3	Sq. Km of Land	9,240	6	Forests	1,750 (18.92%)





13 countries Sl. No. 159 to 171 have a total population of 40 M or 0.56% of the world population.


159. Fiji  Population 858,038 Literacy 94%					
1	Coordinates (in Latitude & Longitude)	18 00 S, 175 00 E	4	Sq. km of Irrigated Land	30 sq. km
2	Km of coastline	1,129	5	Sq. km of Water	0
3	Sq. Km of Land	18,270	6	Forests	10,000 (54.73%)





60. Reunion  Population 821,136 Literacy %					
1	Coordinates (in Latitude & Longitude)	21 06 S, 55 36 E	4	Sq. km of Irrigated Land	120 sq. km.
2	Km of coastline	207	5	Sq. km of Water	10
3	Sq. Km of Land	2,507	6	Forests	1,370 (53%)




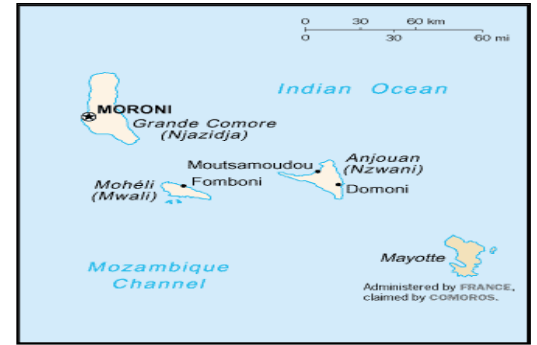
161. Guyana  Population 784,894 Literacy 92%					
1	Coordinates (in Latitude & Longitude)	5 00 N, 59 00 W	4	Sq. km of Irrigated Land	1,500 sq.
2	Km of coastline	459	5	Sq. km of Water	18,120
3	Sq. Km of Land	196,850	6	Forests	151,035 (70.26%)




162. Bhutan  Population 739,690 Literacy 47%					
1	Coordinates (in Latitude & Longitude)	27 30 N, 90 30 E	4	Sq. km of Irrigated Land	400 sq. km.
2	Km of coastline	0	5	Sq. km of Water	0
3	Sq. Km of Land	47,000	6	Forests	32166 (83.78%)




163. Comoros 					
Population 724,300 Literacy 57%					
1	Coordinates (in Latitude & Longitude)	12 10 S, 44 15 E	4	Sq. km of Irrigated Land	NA sq. km.
2	Km of coastline	340	5	Sq. km of Water	0
3	Sq. Km of Land	2,170	6	Forests	44 (1.97%)




164. Montenegro 					
Population 620,029 Literacy %					
1	Coordinates (in Latitude & Longitude)	NA	4	Sq. km of Irrigated Land	NA
2	Km of coastline	NA	5	Sq. km of Water	NA
3	Sq. Km of Land	NA	6	Forests	6,252 (45.26%)




165. Macau 					
Population 582,000 Literacy 92%					
1	Coordinates (in Latitude & Longitude)	22 10 N, 113 33 E	4	Sq. km of Irrigated Land	NA sq. km
2	Km of coastline	41	5	Sq. km of Water	0
3	Sq. Km of Land	28.2	6	Forests	NA




166. Western Sahara 					
Population 567,000 Literacy %					
1	Coordinates (in Latitude & Longitude)	24 30 N, 13 00 W	4	Sq. km of Irrigated Land	NA sq. km
2	Km of coastline	1,110	5	Sq. km of Water	0
3	Sq. Km of Land	266,000	6	Forests	10,110 (3.80%)




167. Solomon Islands 					
Population 561,000 Literacy %					
1	Coordinates (in Latitude & Longitude)	- 8 00 S, 159 00 E	4	Sq. km of Irrigated Land	NA sq. km.
2	Km of coastline	5,313	5	Sq. km of Water	910
3	Sq. Km of Land	27,540	6	Forests	20,924 (22.41%)




168. Luxembourg 					
Population 537,000 – Lit.100%					
1	Coordinates (in Latitude & Longitude)	49 45 N, 6 10 E	4	Sq. km of Irrigated Land	NA sq. km
2	Km of coastline	0	5	Sq. km of Water	0
3	Sq. Km of Land	2,586	6	Forests	868 (33.57%)



169. Suriname 					
Population 534,189 Literacy 90%					
1	Coordinates (in Latitude & Longitude)	4 00 N, 56 00 W	4	Sq. km of Irrigated Land	510 sq. km
2	Km of coastline	386	5	Sq. km of Water	1,800
3	Sq. Km of Land	161,470	6	Forests	147,760 (90.20%)



170. Cape Verde 					
Population 491,875 Literacy 77%					
1	Coordinates (in Latitude & Longitude)	16 00 N, 24 00 W	4	Sq. km of Irrigated Land	30 sq. km
2	Km of coastline	965	5	Sq. km of Water	0
3	Sq. Km of Land	4,033	6	Forests	845 (20.95%)




171. Malta 
Population 416,055 Literacy 93%


1	Coordinates (in Latitude & Longitude)	- 35 50 N, 14 35 E	4	Sq. km of Irrigated Land	20 sq. km
2	Km of coastline	196.8	5	Sq. km of Water	0
3	Sq. Km of Land	316	6	Forests	NA




15 countries Sl. No. 172 to 186 have a total population of 5 M or 0.069% of the world population.

172. Guadeloupe 					
Population 403,355 Literacy %					
1	Coordinates (in Latitude & Longitude)	16 15 N, 61 35 W	4	Sq. km of Irrigated Land	50 sq. km
2	Km of coastline	306	5	Sq. km of Water	74
3	Sq. Km of Land	1,706	6	Forests	793 (46.56%)




173. Martinique 					
Population 394,173 Literacy %					
1	Coordinates (in Latitude & Longitude)	14 40 N, 61 00 W	4	Sq. km of Irrigated Land	70 sq. km
2	Km of coastline	350	5	Sq. km of Water	40
3	Sq. Km of Land	1,060	6	Forests	465 (41.22%)




174. Brunei 					
Population 393,162 Literacy 93%					
1	Coordinates (in Latitude & Longitude)	4 30 N, 114 40 E	4	Sq. km of Irrigated Land	10 sq. km
2	Km of coastline	161	5	Sq. km of Water	500
3	Sq. Km of Land	5,270	6	Forests	2,740 (47.53%)




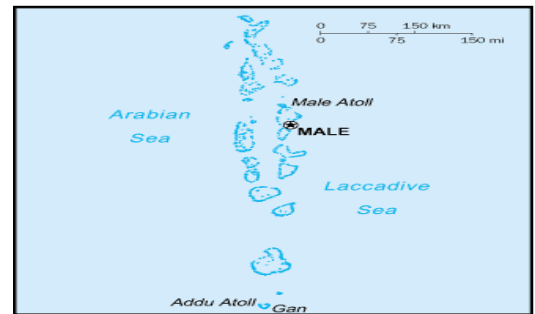
175. Bahamas 					
Population 351,461 - Literacy 96%					
1	Coordinates (in Latitude & Longitude)	24 15 N, 76 00 W	4	Sq. km of Irrigated Land	10 sq. km
2	Km of coastline	3,542	5	Sq. km of Water	3,870
3	Sq. Km of Land	10,070	6	Forests	5,150 (36.94%)




176. Iceland 					
Population 325,010 Literacy 99%					
1	Coordinates (in Latitude & Longitude)	65 00 N, 18 00 W	4	Sq. km of Irrigated Land	NA sq. km
2	Km of coastline	4,970	5	Sq. km of Water	2,750
3	Sq. Km of Land	100,250	6	Forests	492 (0.48%)




177. Maldives 					
Population 317,280 Literacy %					
1	Coordinates (in Latitude & Longitude)	3 15 N, 73 00 E	4	Sq. km of Irrigated Land	NA sq. km.
2	Km of coastline	644	5	Sq. km of Water	0
3	Sq. Km of Land	300	6	Forests	9 (3.00%)




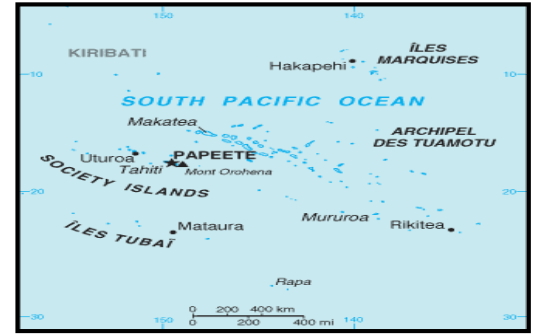
178. Belize 					
Population 312,971 Literacy 77%					
1	Coordinates (in Latitude & Longitude)	17 15 N, 88 45 W	4	Sq. km of Irrigated Land	0 sq. km
2	Km of coastline	386	5	Sq. km of Water	160
3	Sq. Km of Land	22,806	6	Forests	16,530 (71.98%)




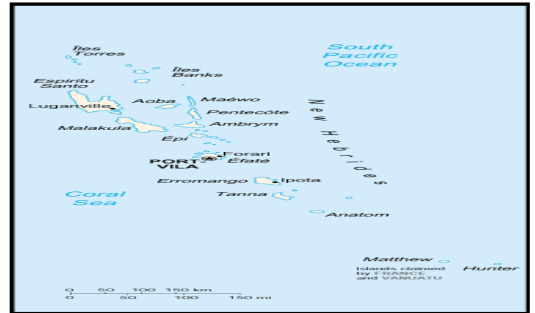
179. Barbados 					
Population 274,200-Literacy 100%					
1	Coordinates (in Latitude & Longitude)	13 10 N, 59 32 W	4	Sq. km of Irrigated Land	0 sq. km
2	Km of coastline	97	5	Sq. km of Water	0
3	Sq. Km of Land	431	6	Forests	17 (3.95%)




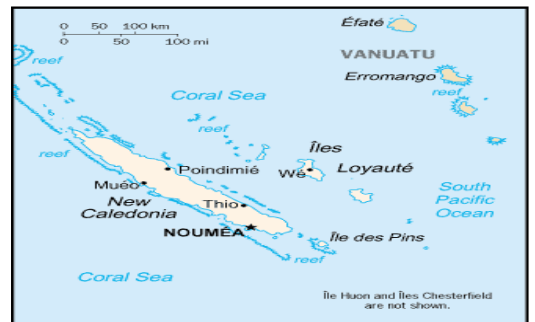
180. French Polynesia  Population 268,270 Literacy %					
1	Coordinates (in Latitude & Longitude)	15 00 S, 140 00 W	4	Sq. km of Irrigated Land	0 sq. km
2	Km of coastline	2,525	5	Sq. km of Water	507
3	Sq. Km of Land	3,660	6	Forests	1,050 (26.25%)




181. Vanuatu  Population 264,652 Literacy 74%					
1	Coordinates (in Latitude & Longitude)	16 00 S, 167 00 E	4	Sq. km of Irrigated Land	0 sq. km
2	Km of coastline	2,528	5	Sq. km of Water	0
3	Sq. Km of Land	12,200	6	Forests	4,395 (36.06%)




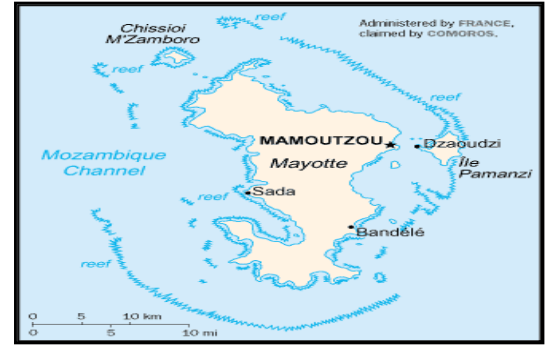
182. New Caledonia  Population 258,958 Literacy 96%					
1	Coordinates (in Latitude & Longitude)	21 30 S, 165 30 E	4	Sq. km of Irrigated Land	0 sq. km
2	Km of coastline	2,254	5	Sq. km of Water	485
3	Sq. Km of Land	18,575	6	Forests	7,170 (38.60%)




183. French Guiana  Population 229,040 Literacy %					
1	Coordinates (in Latitude & Longitude)	4 00 N, 53 00 W	4	Sq. km of Irrigated Land	0 sq. km
2	Km of coastline	378	5	Sq. km of Water	1,850
3	Sq. Km of Land	89,150	6	Forests	80,630 (96.52%)




184. Mayotte  Population 212,600 Literacy %					
1	Coordinates (in Latitude & Longitude)	12 50 S, 45 10 E	4	Sq. km of Irrigated Land	0 sq. km
2	Km of coastline	185.2	5	Sq. km of Water	0
3	Sq. Km of Land	374	6	Forests	54 (14.44%)



185. Samoa  Population 187,820 Literacy- 100%					
1	Coordinates (in Latitude & Longitude)	13 35 S, 172 20 W	4	Sq. km of Irrigated Land	0 sq. km
2	Km of coastline	403	5	Sq. km of Water	10
3	Sq. Km of Land	2,934	6	Forests	1,710 (60.40 %)

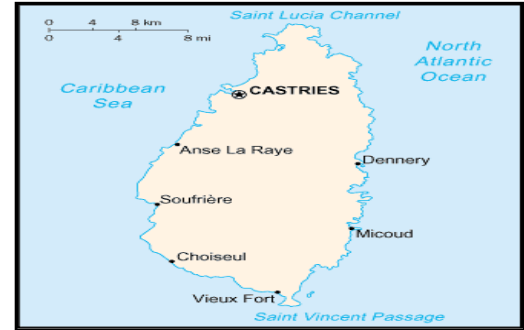


186. Sao Tome and Principe  Population 187,356 Literacy 85%					
1	Coordinates (in Latitude & Longitude)	1 00 N, 7 00 E	4	Sq. km of Irrigated Land	0 sq. km
2	Km of coastline	209	5	Sq. km of Water	0
3	Sq. Km of Land	1,001	6	Forests	274 (28.42%)



12 countries Sl. No. 187 to 198 have a total population of .099 M or 0.0014% of the world population.

<p align="center">187. Saint Lucia 🇱🇨 Population 166,526 Literacy 90%</p>					
1	Coordinates (in Latitude & Longitude)	13 53N, 60 58 W	4	Sq. km of Irrigated Land	30 sq. km
2	Km of coastline	158	5	Sq. km of Water	10
3	Sq. Km of Land	606	6	Forests	170 (31.54%)



<p align="center">188. Guam 🇬🇺 Population 159,358 Literacy %</p>					
1	Coordinates (in Latitude & Longitude)	13 28 N, 144 47 E	4	Sq. km of Irrigated Land	NA sq. km
2	Km of coastline	125.5	5	Sq. km of Water	0
3	Sq. Km of Land	541.3	6	Forests	259 (47.87%)



<p align="center">189. Saint Vincent and the Grenadines 🇻🇨 Population:- 109,000- Literacy 96%</p>					
1	Coordinates (in Latitude & Longitude)	13 15 N, 61 12 W	4	Sq. km of Irrigated Land	10 sq. km
2	Km of coastline	84	5	Sq. km of Water	0
3	Sq. Km of Land	389	6	Forests	109 (28.02%)



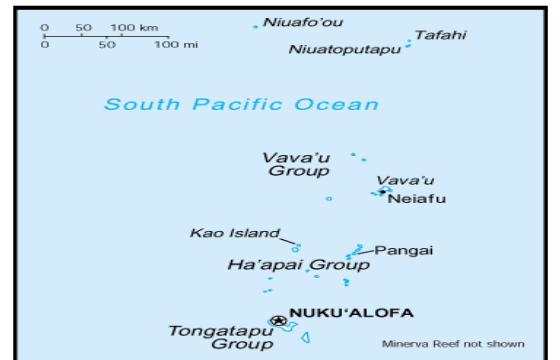
<p align="center">190. Kiribati 🇰🇮 Population 106,461 Literacy %</p>					
1	Coordinates (in Latitude & Longitude)	1 25 N, 173 00 E	4	Sq. km of Irrigated Land	NA sq. km
2	Km of coastline	1,143	5	Sq. km of Water	0
3	Sq. Km of Land	811	6	Forests	22 (3.03%)



191. Grenada 🇬🇩					
Population 103,328 Literacy 96%					
1	Coordinates (in Latitude & Longitude)	12 07 N, 61 40 W	4	Sq. km of Irrigated Land	NA sq. km
2	Km of coastline	121	5	Sq. km of Water	0
3	Sq. Km of Land	344	6	Forests	41 (11.92%)



192. Tonga 🇹🇴					
Population 103,036 - Literacy 99.%					
1	Coordinates (in Latitude & Longitude)	20 00 S, 175 00 W	4	Sq. km of Irrigated Land	NA sq. km.
2	Km of coastline	419	5	Sq. km of Water	30
3	Sq. Km of Land	718	6	Forests	36 (4.82%)



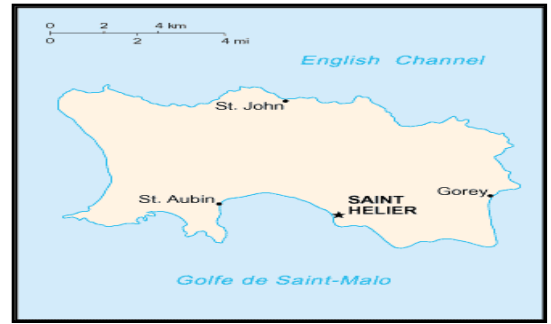
193. Aruba 🇦🇼					
Population 101,484 Literacy %					
1	Coordinates (in Latitude & Longitude)	12 30 N, 69 58 W	4	Sq. km of Irrigated Land	01 sq. km
2	Km of coastline	68.5	5	Sq. km of Water	0
3	Sq. Km of Land	193	6	Forests	4 (2.22%)



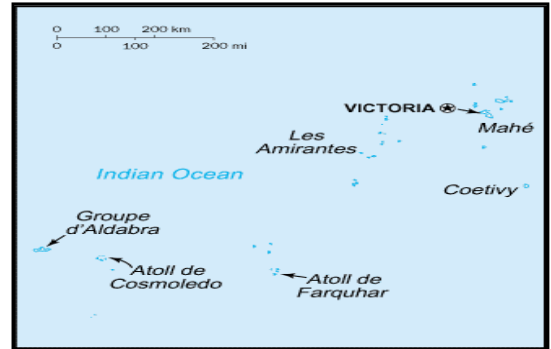
194. Federated States of Micronesia 🇲🇫					
Population: 101,351 Literacy %					
1	Coordinates (in Latitude & Longitude)	6 55 N, 158 15 E	4	Sq. km of Irrigated Land	NA sq. km
2	Km of coastline	6,112	5	Sq. km of Water	0
3	Sq. Km of Land	702	6	Forests	634 (90.31%)



195. Jersey ✖ Population 97,857 Literacy %				
1	Coordinates (in Latitude & Longitude)	49 15 N, 2 10 W	4	Sq. km of Irrigated Land NA sq. km
2	Km of coastline	70	5	Sq. km of Water 0
3	Sq. Km of Land	116	6	Forests NA



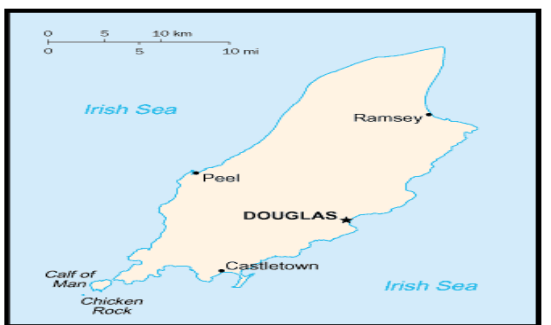
196. Seychelles 🇸🇨 Population 90,945 Literacy 92%				
1	Coordinates (in Latitude & Longitude)	4 35 S, 55 40 E	4	Sq. km of Irrigated Land NA sq. km
2	Km of coastline	491	5	Sq. km of Water 0
3	Sq. Km of Land	455	6	Forests NA




197. Antigua and Barbuda 🇧🇧 Population 86,295 Literacy 86%				
1	Coordinates (in Latitude & Longitude)	17 03 N, 61 48 W	4	Sq. km of Irrigated Land NA sq. km.
2	Km of coastline	153	5	Sq. km of Water 0
3	Sq. Km of Land	442.6	6	Forests 94 (21.27%)




198. Isle of Man 🇮🇲 Population 84,497 Literacy %				
1	Coordinates (in Latitude & Longitude)	54 15 N, 4 30 W	4	Sq. km of Irrigated Land NA sq. km.
2	Km of coastline	160	5	Sq. km of Water 0
3	Sq. Km of Land	572	6	Forests 35 (6.12%)

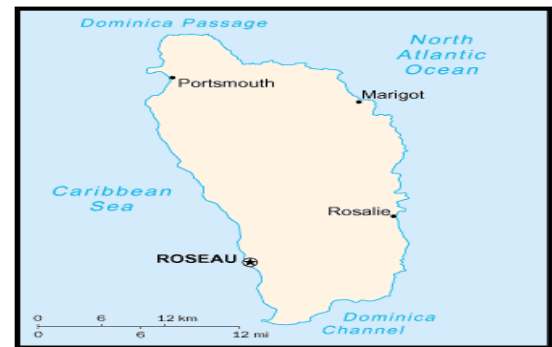



14 countries Sl. No. 199 to 212 have a total population of 0.97 M or 0.0136% of the world population.

199. Andorra  Population 76,246 Literacy %					
1	Coordinates (in Latitude & Longitude)	42 30 N, 1 30 E	4	Sq. km of Irrigated Land	NA sq. km
2	Km of coastline	0	5	Sq. km of Water	0
3	Sq. Km of Land	468	6	Forests	160 (34.19%)




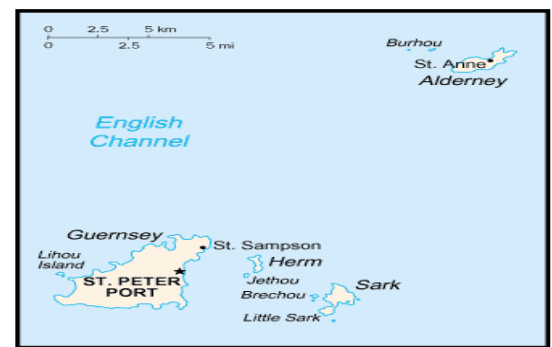
200. Dominica  Population 71,293 Literacy 94%					
1	Coordinates (in Latitude & Longitude)	15 25 N, 61 20 W	4	Sq. km of Irrigated Land	NA sq. km
2	Km of coastline	148	5	Sq. km of Water	0
3	Sq. Km of Land	754	6	Forests	366 (17.94%)




201. Bermuda  Population 64,237 Literacy %					
1	Coordinates (in Latitude & Longitude)	32 20 N, 64 45 W	4	Sq. km of Irrigated Land	NA sq. km
2	Km of coastline	103	5	Sq. km of Water	0
3	Sq. Km of Land	53.3	6	Forests	10 (18.52%)




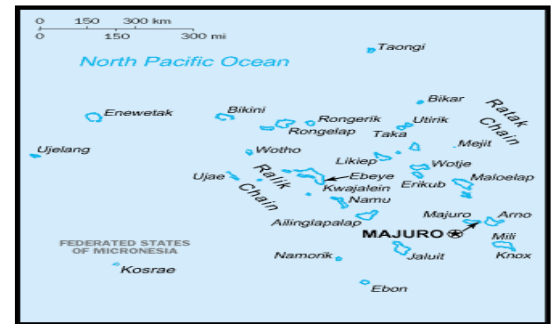
202. Guernsey  Population 62,431 Literacy %					
1	Coordinates (in Latitude & Longitude)	49 28 N, 2 35 W	4	Sq. km of Irrigated Land	NA sq. km
2	Km of coastline	50	5	Sq. km of Water	0
3	Sq. Km of Land	78	6	Forests	NA




203. Greenland 					
Population 56,370 – Literacy 100%					
1	Coordinates (in Latitude & Longitude)	72 00 N, 40 00 W	4	Sq. km of Irrigated Land	0 sq. km.
2	Km of coastline	44,087	5	Sq. km of Water	0
3	Sq. Km of Land	2,166,086	6	Forests	2 (0%)




204. Marshall Islands 					
Population 56,086 Literacy %					
1	Coordinates (in Latitude & Longitude)	9 00 N, 168 00 E	4	Sq. km of Irrigated Land	0 sq. km.
2	Km of coastline	370.4	5	Sq. km of Water	11,673
3	Sq. Km of Land	181.3	6	Forests	NA




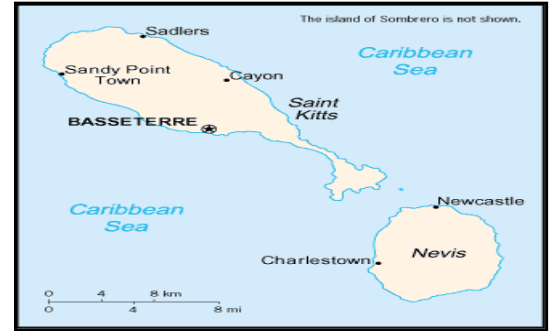
205. American Samoa 					
Population 55,519 Literacy %					
1	Coordinates (in Latitude & Longitude)	14 20 S, 170 00 W	4	Sq. km of Irrigated Land	0 sq. km
2	Km of coastline	116	5	Sq. km of Water	0
3	Sq. Km of Land	199	6	Forests	178 (89.45 %)




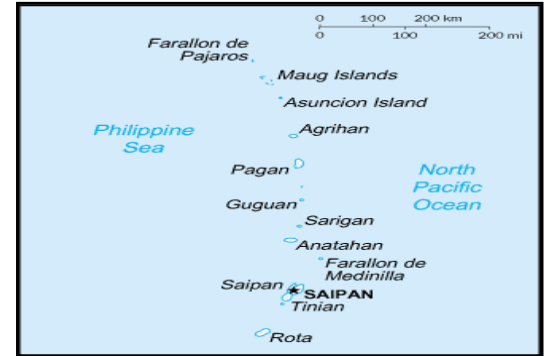
206. Cayman Islands 					
Population 55,456 Literacy 98%					
1	Coordinates (in Latitude & Longitude)	19 30 N, 80 30 W	4	Sq. km of Irrigated Land	0 sq. km
2	Km of coastline	160	5	Sq. km of Water	0
3	Sq. Km of Land	262	6	Forests	124 (46.97 %)




207. Saint Kitts and Nevis  Population 54,000 Literacy 98%					
1	Coordinates (in Latitude & Longitude)	17 20 N, 62 45 W	4	Sq. km of Irrigated Land	sq. km
2	Km of coastline	135	5	Sq. km of Water	0
3	Sq. Km of Land	261	6	Forests	53 (20.31 %)




208. Northern Mariana Islands  Population 53,883					
1	Coordinates (in Latitude & Longitude)	15 12 N, 145 45 E	4	Sq. km of Irrigated Land	sq. km
2	Km of coastline	1,482	5	Sq. km of Water	0
3	Sq. Km of Land	477	6	Forests	332 (71.55 %)




209. Faroe Islands  Population 48,346 Literacy %					
1	Coordinates (in Latitude & Longitude)	62 00 N, 7 00 W	4	Sq. km of Irrigated Land	sq. km
2	Km of coastline	1,117	5	Sq. km of Water	0
3	Sq. Km of Land	1,399	6	Forests	1 (0.07%)




210. Liechtenstein  Population 36,842 Literacy %					
1	Coordinates (in Latitude & Longitude)	47 16 N, 9 32 E	4	Sq. km of Irrigated Land	A sq. km
2	Km of coastline	0	5	Sq. km of Water	0
3	Sq. Km of Land	160	6	Forests	69



211. Monaco  Population 36,136 Literacy 99 %					
1	Coordinates (in Latitude & Longitude)	43 44 N, 7 24 E	4	Sq. km of Irrigated Land	NA sq. km
2	Km of coastline	4.1	5	Sq. km of Water	0
3	Sq. Km of Land	1.95	6	Forests	NA




212. San Marino  Population 32,438 Literacy %					
1	Coordinates (in Latitude & Longitude)	43 46 N, 12 25 E	4	Sq. km of Irrigated Land	NA sq. km.
2	Km of coastline	0	5	Sq. km of Water	0
3	Sq. Km of Land	61.2	6	Forests	1 (1.64%)




12 countries Sl. No. 213 to 224 have a total population of 0.39 M or 0.0055% of the world population.


213. Turks and Caicos Islands 🇧🇸 Population 31,458 Literacy %					
1	Coordinates (in Latitude & Longitude)	21 45 N, 71 35 W	4	Sq. km of Irrigated Land	0 sq. km.
2	Km of coastline	389	5	Sq. km of Water	0
3	Sq. Km of Land	430	6	Forests	344 (36.29%)




214. Gibraltar 🇮🇪 Population 29,752 Literacy %					
1	Coordinates (in Latitude & Longitude)	36 08 N, 5 21 W	4	Sq. km of Irrigated Land	0 sq. km
2	Km of coastline	12	5	Sq. km of Water	0
3	Sq. Km of Land	6.5	6	Forests	NA




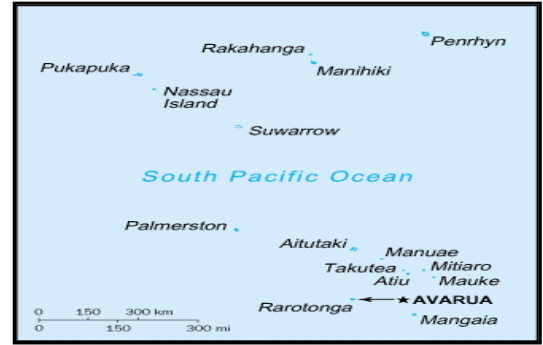
215. British Virgin Islands 🇧🇻 Population 29,537 Literacy %					
1	Coordinates (in Latitude & Longitude)	18 30 N, 64 30 W	4	Sq. km of Irrigated Land	0 sq. km
2	Km of coastline	80	5	Sq. km of Water	0
3	Sq. Km of Land	153	6	Forests	37 (24.50%)




216. Palau 🇵🇼 Population 20,901 Literacy 92%					
1	Coordinates (in Latitude & Longitude)	7 30 N, 134 30 E	4	Sq. km of Irrigated Land	0 sq. km
2	Km of coastline	1,519	5	Sq. km of Water	0
3	Sq. Km of Land	458	6	Forests	406 (88.45%)




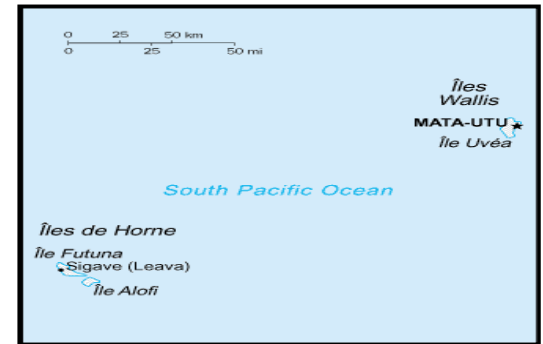
217. Cook Islands 					
Population 14,974 Literacy %					
1	Coordinates (in Latitude & Longitude)	21 14 S, 159 46 W	4	Sq. km of Irrigated Land	A sq. km
2	Km of coastline	120	5	Sq. km of Water	0
3	Sq. Km of Land	236.7	6	Forests	155 (65.68%)




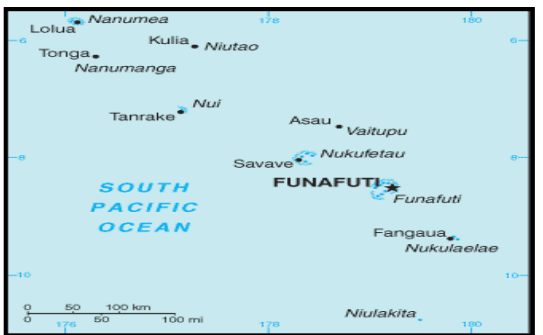
218. Anguilla 					
Population 13,452 Literacy %					
1	Coordinates (in Latitude & Longitude)	18 15 N, 63 10 W	4	Sq. km of Irrigated Land	A sq. km
2	Km of coastline	61	5	Sq. km of Water	0
3	Sq. Km of Land	102	6	Forests	47 (33.10%)



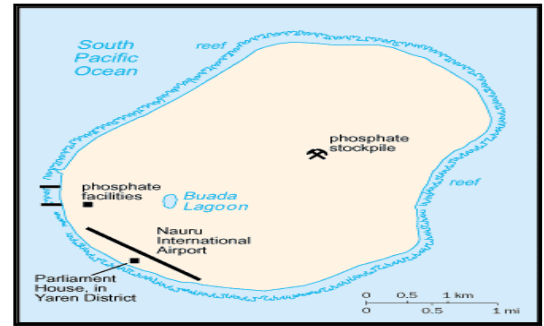
219. Wallis and Futuna 					
Population 13,135 Literacy %					
1	Coordinates (in Latitude & Longitude)	13 18 S, 176 12 W	4	Sq. km of Irrigated Land	sq. km
2	Km of coastline	129	5	Sq. km of Water	0
3	Sq. Km of Land	274	6	Forests	



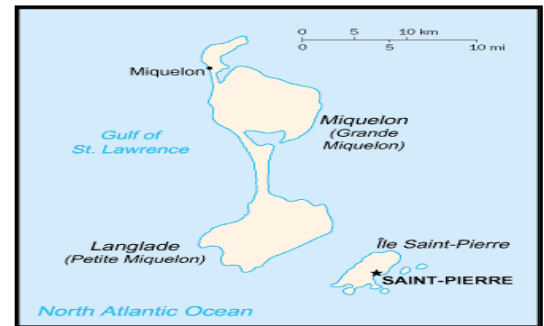
220. Tuvalu 					
Population 11,323, Literacy%					
1	Coordinates (in Latitude & Longitude)	8 00 S, 178 00 E	4	Sq. km of Irrigated Land	A sq. km
2	Km of coastline	24	5	Sq. km of Water	0
3	Sq. Km of Land	26	6	Forests	55 (60.44%)



221. Nauru 🇳🇷 Population 9,945, Literacy%					
1	Coordinates (in Latitude & Longitude)	0 32 S, 166 55 E	4	Sq. km of Irrigated Land	A sq. km
2	Km of coastline	30	5	Sq. km of Water	0
3	Sq. Km of Land	21	6	Forests	NA



222. Saint Pierre and Miquelon 🇫🇷 Population 6,081, Literacy%					
1	Coordinates (in Latitude & Longitude)	46 50 N, 56 20 W	4	Sq. km of Irrigated Land	A sq. km
2	Km of coastline	120	5	Sq. km of Water	0
3	Sq. Km of Land	242	6	Forests	30 (12.40%)




223. Montserrat 🇧🇸 Population 4,922, Literacy%					
1	Coordinates (in Latitude & Longitude)	16 45 N, 62 12 W	4	Sq. km of Irrigated Land	A sq. km
2	Km of coastline	40	5	Sq. km of Water	0
3	Sq. Km of Land	102	6	Forests	35 (34.31%)





224. Saint Helena 🇬🇧 Population 4,000, Literacy%					
1	Coordinates (in Latitude & Longitude)	15 57 S, 5 42 W	4	Sq. km of Irrigated Land	sq. km
2	Km of coastline	100	5	Sq. km of Water	0
3	Sq. Km of Land		6	Forests	20 (16.39%)





18 countries Sl. No. 225 to 234 have a total population of 0.10 M or 0.0014% of the world population


225. Svalbard  Population 2,655 , Literacy %					
1	Coordinates (in Latitude & Longitude)	78 00 N, 20 00 E	4	Sq. km of Irrigated Land	sq. km.
2	Km of coastline	3,587	5	Sq. km of Water	0
3	Sq. Km of Land	61,020	6	Forests	NA




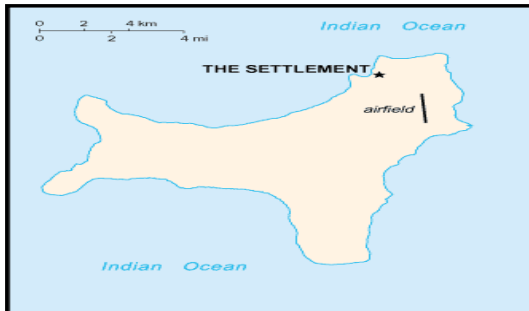
226. Falkland Islands (Islas Malvinas)  Population 2,563 , Literacy %					
1	Coordinates (in Latitude & Longitude)	51 45 S, 59 00 W	4	Sq. km of Irrigated Land	sq. km
2	Km of coastline	1,288	5	Sq. km of Water	0
3	Sq. Km of Land	12,173	6	Forests	NA



227. Norfolk Island  Population 2,302 , Literacy %					
1	Coordinates (in Latitude & Longitude)	29 02 S, 167 57 E	4	Sq. km of Irrigated Land	sq. km.
2	Km of coastline	32	5	Sq. km of Water	0
3	Sq. Km of Land	34.6	6	Forests	NA



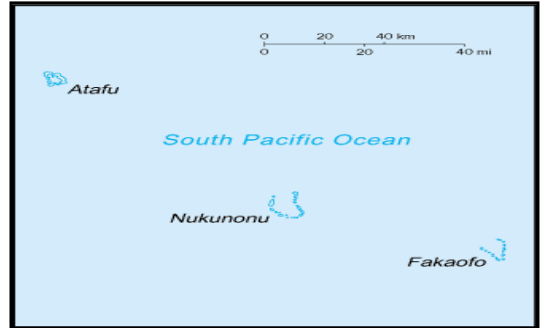
228. Christmas Island  Population 2,072 , Literacy %					
1	Coordinates (in Latitude & Longitude)	10 30 S, 105 40 E	4	Sq. km of Irrigated Land	sq. km.
2	Km of coastline	138.9	5	Sq. km of Water	0
3	Sq. Km of Land	135	6	Forests	0



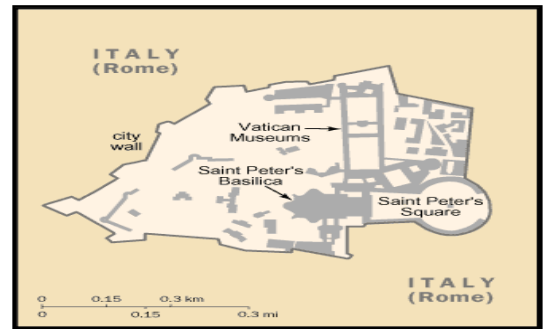
229. Niue 🇳🇺 Population 1,613, Literacy %					
1	Coordinates (in Latitude & Longitude)	19 02 S, 169 52 W	4	Sq. km of Irrigated Land	1 sq. km.
2	Km of coastline	64	5	Sq. km of Water	0
3	Sq. Km of Land	260	6	Forests	137 (52.69%)



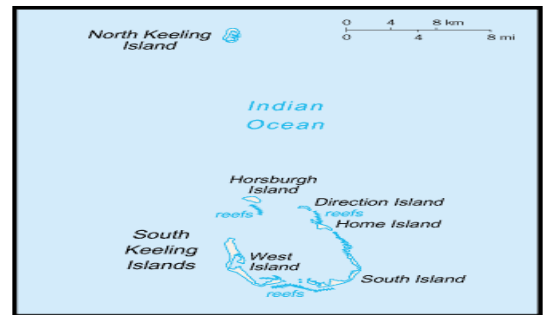
230. Tokelau 🇹🇰 Population 1,411, Literacy %					
1	Coordinates (in Latitude & Longitude)	9 00 S, 172 00 W	4	Sq. km of Irrigated Land	sq. km.
2	Km of coastline	101	5	Sq. km of Water	0
3	Sq. Km of Land	10	6	Forests	NA




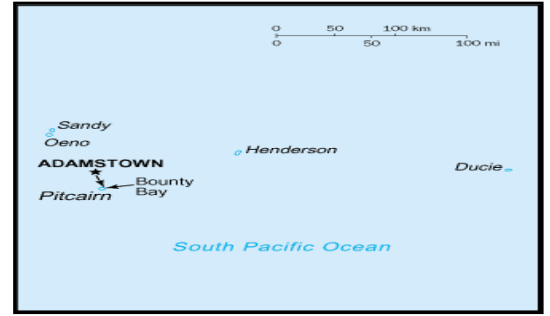
231. Holy See (Vatican City) 🇻🇨 Population 800 , Literacy %					
1	Coordinates (in Latitude & Longitude)	41 54 N, 12 27 E	4	Sq. km of Irrigated Land	0 Sq. km
2	Km of coastline	0	5	Sq. km of Water	0
3	Sq. Km of Land	0.44	6	Forests	NA




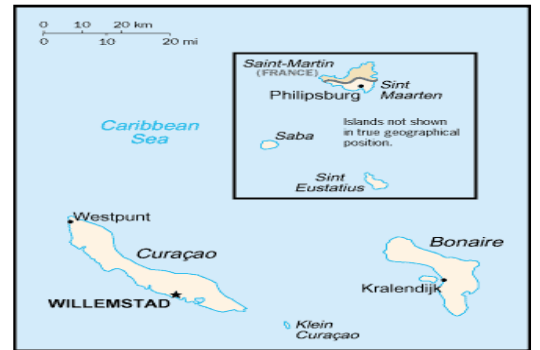
232. Cocos (Keeling) Islands 🇮🇸 Population 550 , Literacy %					
1	Coordinates (in Latitude & Longitude)	12 30 S, 96 50 E	4	Sq. km of Irrigated Land	1 sq. km
2	Km of coastline	26	5	Sq. km of Water	0
3	Sq. Km of Land	14	6	Forests	NA



233. Pitcairn Islands 					
Population 56 , Literacy %					
1	Coordinates (in Latitude & Longitude)	25 04 S, 130 06 W	4	Sq. km of Irrigated Land	0 sq. km.
2	Km of coastline	51	5	Sq. km of Water	0
3	Sq. Km of Land	47	6	Forests	35 (74.47 %)



234. Netherlands Antilles 					
Population 201,000 Literacy %					
1	Coordinates (in Latitude & Longitude)	12 15 N, 68 45 W	4	Sq. km of Irrigated Land	0 sq. km
2	Km of coastline	364	5	Sq. km of Water	0
3	Sq. Km of Land	960	6	Forests	3,670 (9.82%)



THE END